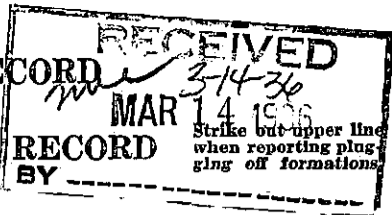


STATE OF KANSAS
STATE CORPORATION COMMISSION

Give All Information Completely
Make Required Affidavit
Mail or Deliver Report to:
Conservation Division
State Corporation Commission,
800 Bitting Building,
Wichita, Kansas

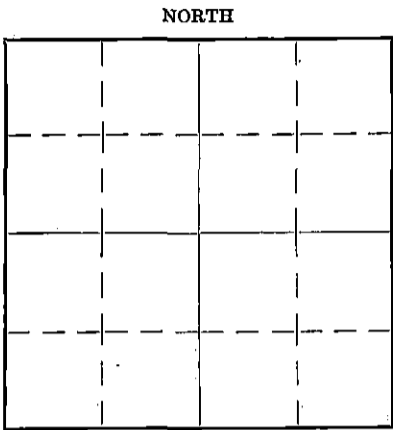
WELL PLUGGING RECORD
OR
FORMATION PLUGGING RECORD



*Dt a
Zurine*

Stafford

County. Sec. 7 Twp. 25 Rge. (E) 14 (W)



Locate well correctly on above Section Plat

Location as "NE 1/4 NW 1/4 SW 1/4" or footage from lines
Lease Owner *Case Spring Drilling Co*
Lease Name *Salon* Well No.
Office Address *809 Ellis Supteta Bldg*
Character of Well (Completed as Oil, Gas or Dry Hole) *Dry hole*
Date, well completed *July 19 1936*
Application for plugging filed *10/4* 193 *6*
Application for plugging approved *10/5* 193 *6*
Plugging Commenced *10/5* 193 *6*
Plugging Completed *10/6* 193 *6*
Reason for abandonment of well or producing formation *Dry hole*
If a producing well is abandoned, date of last production 193 *6*
Was permission obtained from the Conservation Division or its agents before plugging was commenced? *Yes*


Name of Conservation Agent, who supervised plugging of this well.
Producing formation *shale* Depth to top *4390* Bottom *4301* Total Depth of Well *4301* Feet
Show depth and thickness of all water, oil and gas formations.

OIL, GAS OR WATER RECORDS : CASING RECORD

Formation	Content	From	To	Size	Put In	Pulled Out
<i>Surface well</i>	<i>no</i>	<i> casing</i>	<i>250</i>	<i>12 1/2</i>	<i>8/6</i>	<i>no</i>
		<i>Rotary</i>				

Describe in detail the manner in which the well was plugged, indicating where the mud fluid was placed and the method or methods used in introducing it into the hole. If cement or other plugs were used, state the character of same and depth placed, from... feet to ... feet for each plug set.

Hole filled with 10 1/2" mud up on to the surface pipe then cemented with 25 sacks cement and casing welded shut on top



(If additional description is necessary use BACK of this sheet)
Correspondence regarding this well should be addressed to *Stafford*
Address *809 Ellis Supteta Bldg*

STATE OF *Kansas*, COUNTY OF *Sedgewick*, SS.
Stafford (employee of owner) or (owner or operator) of the above-described well, being first duly sworn on oath, says: That I have knowledge of the facts, statements, and matters herein contained and the log of the above-described well as filed and that the same are true and correct. So help me God.

(Signature) *Stafford*
809 Ellis Supteta Bldg (Address)
Wichita Kan

SUBSCRIBED AND SWORN to before me this *13* day of *March*, 19 *36*

My commission expires *Sept 29, 1937*
A. M. Jersafu Notary Public.

TOLAND #1
 1/2 Sec. 2-258-14N;
 Stafford County, Kansas.

The Rose Spring Drilling Company.

Drilling Commenced: August 10, 1935.
 Drilling Completed: September 27, 1935.

Casing Record:

160' --- 12 1/2" surface pipe

<u>FORMATION</u>	<u>DEPTH</u>	<u>FORMATION</u>	<u>DEPTH</u>
Sand	70	Cored from 3728 to 3764	
Shale & shells	158	Lime	3764
Lime	160	Cored from 3764 to 3772	
Shale red bed	650	Lime	3896
Shale & shells	820	Lime & shale	3926
Red bed & chalk	840	Shale	3946
Lime & sand	916	Cored from 3945 to 3963	
Shale & shells	1060	Shale	3971
Shale & lime	1170	Cored from 3974 to 3982	
Shale & shells	1286	Shale	3992
Shale & lime shells	1520	Cored from 4001 to 4021	
Gyp, shale & shells	1650	Shale	4093
Shale & lime	1750	Cored from 4093 to 4098	
Salt	1760	Reamed from 4098 to 4102	
Shale & lime	1800	Lime	4114
Gyp & lime	1830	Cored & reamed from 4114	
Gyp	1868	to 4132	
Lime & gyp	1926	Lime	4166
Gyp	1960	Lime & chat	4176
Lime & hard shale	2008	Lime	4187
Brown lime & shale	2053	Lime & chat	4196
Hard lime & shale	2083	Lime	4262
Shale	2156	Shale	4290
Gray lime	2215	Cored from 4290 to 4298	
Hard lime	2245	Lime	4301
Lime	2298		
Hard shale & lime	2340		
Lime & shale	2392		
Hard shale & lime	2434		
Hard shale	2475		
Hard shale & lime	2506		
Lime	2668		
Hard shale & lime	2706		
Shale	2785		
Shale & lime	2796		
Shale	3210		
Shale & lime	3252		
Lime	3504		
Lime & shale	3540		
Lime	3560		
Shale	3658		
K. C. lime	3700		
Lime	3728		
		TOTAL DEPTH	

PLUMBING
 FILE SEC. 175-R-14
 BOOK PAGE 1 LINE 11

STATE OF Kansas
 COUNTY OF Sedgewick, ss.

I, the undersigned, being duly sworn on oath, state that the above and within statement is a true and correct record and log of the well drilled on the location above described.

Subscribed and sworn to before me this 13 day of March, 1936.

[Signature]
 Notary Public.

My Commission Expires:
Sept. 27, 1937