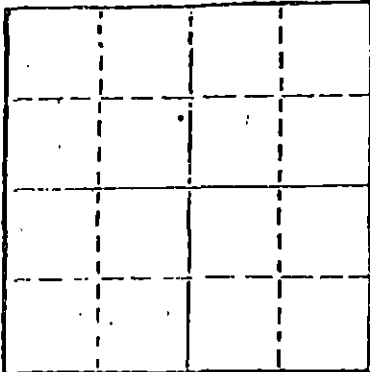


STATE OF KANSAS
STATE CORPORATION COMMISSION

WELL PLUGGING RECORD

Give All Information Completely
Make Required Affidavit
Mail or Deliver Report to
Conservation Division
State Corporation Comm.
245 North Water
Wichita, KS 67202

Stafford County, Sec. 27 Twp. 25 Rge. 13 E/W
Location as "NE/CNW $\frac{1}{4}$ SW $\frac{1}{4}$ " or footage from lines
S/2 SW NE
Lease Owner F & M Oil Co., Inc.
Lease Name Dudrey #1 Well No. _____
Office Address ~~WXX~~ Wichita, Kansas 67202
Character of Well (Completed as Oil, Gas or Dry Hole) _____



Locate well correctly on above
Section Plot

Date Well completed _____ 19____
Application for plugging filed _____ 19____
Application for plugging approved _____ 19____
Plugging commenced 10/3/79 _____ 19____
Plugging completed 10/8/79 _____ 19____
Reason for abandonment of well or producing formation
depleted.
If a producing well is abandoned, date of last production
_____ 19____

Was permission obtained from the Conservation Division or
its agents before plugging was commenced? yes _____

Name of Conservation Agent who supervised plugging of this well Owens
Producing formation _____ Depth to top _____ Bottom _____ Total Depth of Well 4326
Show depth and thickness of all water, oil and gas formations.

OIL, GAS OR WATER RECORDS

CASING RECORD

FORMATION	CONTENT	FROM	TO	SIZE	PUT IN	PULLED OUT
				8-5/8	250	none
				4 1/2"	4300	3646'

Describe in detail the manner in which the well was plugged, indicating where the mud fluid
was placed and the method or methods used in introducing it into the hold. If cement or other
plugs were used, state the character of same and depth placed, from _____ feet to
_____ feet for each plug set.

Sanded to 4250' and ran 4 sacks cement. Shot pipe at 3630' and pulled 93 joints.
Squeezed hole with 8 sacks hulls, 25 sacks gel, released plug and displaced with
125 sacks 50-50 pozmix, 4% gel and 3% cc.

PLUGGING COMPLETE.

RECEIVED
STATE CORPORATION COMMISSION
10/12/79
OCT 12 1979

(If additional description is necessary, use BACK of this sheet)

Name of Plugging Contractor KELSO CASING PULLING
CHASE, KANSAS

STATE OF KANSAS COUNTY OF RICE, ss.
R. DARRELL KELSO (employee of owner) or (owner or operator)
of the above-described well, being first duly sworn on oath, says: That I have knowledge of
the facts, statements, and matters herein contained and the log of the above-described well
as filed and that the same are true and correct. So help me God.

(Signature) R. Darrell Kelso
CHASE, KANSAS
(Address)

SUBSCRIBED AND SWORN TO before me this 11th day of October, 1979

My commission expires



Margaret Melcher
Notary Public.

COMPANY F & M Oil Co., Inc.

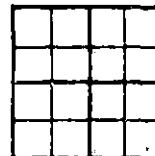
SEC. 27 T. 25S R. 13W
 LOC. S/2 SW/4 NE/4

FARM Dudrey NO. 1

TOTAL DEPTH 4,326'
 COMM. November 15, 1976
 SHOT OR TREATED
 CONTRACTOR H-30, Inc.
 ISSUED December 2, 1976

COMP. November 27, 1976

COUNTY Stafford
 KANSAS



CASING

20	10	
15	8	5/8" 250' cemented w/225 sxs cement
12	6	
13	5	4 1/2" 4,300' cemented w/150 sxs cement

ELEVATION 1,933' KB

PRODUCTION

FIGURES INDICATE BOTTOM OF FORMATIONS

Sand	190'
Red Bed and Shale	797'
Anhydrite	814'
Shale	1,745'
Shale and Lime	1,815'
Lime and Shale	3,370'
Lime	3,495'
Lime and Shale	3,615'
Lime	3,800'
Lime and Shale	3,850'
Lime	4,109'
Lime, Shale and Chert	4,190'
Lime	4,219'
Lime and Shale	4,255'
Lime	4,297'
Lime and Shale	4,326'
Rotary Total Depth	4,326'

RECEIVED
 STATE CORPORATION COMMISSION
 JUL - 2 1979
 CONSERVATION DIVISION
 Wichita, Kansas


I hereby certify the above and foregoing to be a true and correct log of the above described well as shown by the drilling reports.

H-30, INC.

Dean Britting
 Dean Britting

State of Kansas }
 County of Sedgwick } ss:

Subscribed and Sworn to before me a Notary Public in and for said county and state this 2nd. day of December, 1976.



Elsie Willison
 Elsie Willison - Notary Public

My Commission Expires:

June 30, 1978