

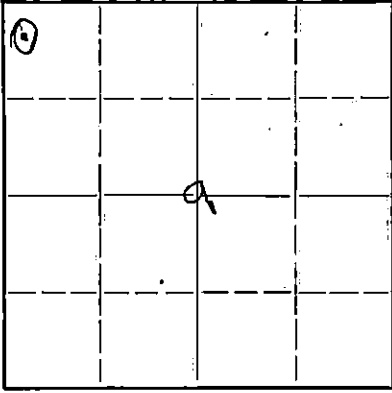
STATE OF KANSAS
STATE CORPORATION COMMISSION

Give All Information Completely
Make Required Affidavit
Mail or Deliver Report to:
Conservation Division
State Corporation Commission
800 Bittling Building
Wichita, Kansas

WELL PLUGGING RECORD
OR
FORMATION PLUGGING RECORD

Strike out upper line
when reporting plug-
ging off formations.

NORTH



Locate well correctly on above
Section Plat

Stafford County, Sec. 9 Twp. 25 Rge. 11 (E) 43 (W)
Location as NE 1/4 NW 1/4 SW 1/4 or footage from lines 330' NCL 330' NW
Lease Owner Zephyrus Drilling Co
Lease Name Knap Well No. 1
Office Address P.O. Box # 977 Tulsa, Okla
Character of Well (completed as Oil, Gas or Dry Hole) Dry Hole
Date well completed 5/17 19 43
Application for plugging filed 5/17 19 43
Application for plugging approved 5/17 19 43
Plugging commenced 5/17 19 43
Plugging completed 5/17 19 43
Reason for abandonment of well or producing formation Dry Hole
If a producing well is abandoned, date of last production — 19 —
Was permission obtained from the Conservation Division or its agents before plugging was com-
menced? Yes

Name of Conservation Agent who supervised plugging of this well G. J. Alexander
Producing formation Arbeekle Depth to top 4095 Bottom Not found Total Depth of Well 4118 Feet
Show depth and thickness of all water, oil and gas formations.

OIL, GAS OR WATER RECORDS

CASING RECORD


Formation	Content	From	To	Size	Put In	Pulled Out
				10 3/4"	159'	None

Describe in detail the manner in which the well was plugged, indicating where the mud fluid was placed and the method or methods used in introducing it into the hole. If cement or other plugs were used, state the character of same and depth placed, from.....feet to ..feet for each plug set.

Hole was filled from 159' to 4118' with mud. Plugged
by 15 sacks cement from 159' to 179'. Plugged from depth
of 761 to within 6' of surface.

pd
4/30/43

PLUGGING
FILE EC-9-25-1100
BOOK PAGE 71 LINE 18



(If additional description is necessary use BACK of this sheet)


Correspondence regarding this well should be addressed to Zephyrus Drilling Co.
Address P.O. Box # 977 Tulsa Oklahoma

STATE OF Kansas COUNTY OF Stafford, ss.
H. J. Russell (employee of owner) or (owner or operator) of the above-described well,
being first duly sworn on oath, says: That I have knowledge of the facts, statements, and matters herein contained and the log of the above-described well as filed and that the same are true and correct. So help me God.

(Signature) H. J. Russell

SUBSCRIBED AND SWORN TO before me this 18 day of May, 19 43
G. M. Smart
Notary Public.

My commission expires Jan. 12, 1946



ZEPHYR DRILLING COMPANY, ET AL

C. J. KNOP Well No. 1


SEC. 9-25S-11W

STAFFORD COUNTY, KANSAS

Casing Record

Date Drilling Commenced: April 23, 1943 Set 157' 8-5/8" O.D. Surface casing,
Date Drilling Completed: May 17, 1943 cemented w/130 sacks cement

0	75	Clay and sand
75	110	Sand
110	190	Shale and red bed
190	405	Lime shells & red rock
405	450	Shale & red bed
450	505	Anhydrite
505	1320	Shale & shells
1320	1430	Shale, shells and salt
1430	1566	Shale and shells
1566	1656	Shale and lime
1656	1760	Broken lime
1760	1850	Lime
1850	1975	Lime and shale
1975	2110	Lime
2110	2265	Lime and shale
2265	2310	Shale
2310	2425	Sandy shale & lime shells
2425	2570	Shale
2570	2620	Shale and shells
2620	2860	Shale and lime
2860	2890	Lime
2890	2955	Lime and shale
2955	3340	Lime
3340	3395	Shale and sand
3395	3474	Shale
3474	3505	Lime - K. C.
3505	3640	Lime and chert streaks
3640	3745	Lime
3745	3770	Shale and shells
3770	3805	Shale and lime shells
3805	3809	Shale and lime
3809	3818	Chert and lime
3818	3900	Shale
3900	3996	Lime and chert
3996	4035	Lime
4035	4053	Shale
4053	4075	Shale and sand
4075	4085	Sandy shale
4085	4118	Lime - Arbuckle
	4118	T. D.



I certify that the information given herewith is a true and complete record of the above well, so far as can be determined from available records.

ZEPHYR DRILLING COMPANY

By *J. Moore*

Tulsa, Oklahoma
May 21, 1943

