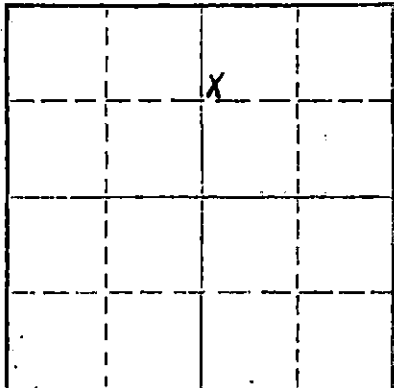


STATE OF KANSAS
STATE CORPORATION COMMISSION

Form CP-4

Give All Information Completely
Make Required Affidavit
Mail or Deliver Report to:
Conservation Division
State Corporation Commission
P. O. Box 17027
Wichita, Kansas 67217
NORTH

WELL PLUGGING RECORD



Locate well correctly on above
Section Plat

Stafford County, Sec. 23 Twp. 25 Rge. 13W (E) (W)
Location as "NE/CNWxSWx" or footage from lines SW NW NE
Lease Owner Clinton Oil Company
Lease Name Reissig #1V Well No.
Office Address Great Bend, Kansas 67530
Character of Well (completed as Oil, Gas or Dry Hole) Oil
Date well completed Jan. 1 1970
Application for plugging filed Oct. 31 1972
Application for plugging approved Nov. 1 1972
Plugging commenced 2/13/73 19
Plugging completed 2/19/73 19
Reason for abandonment of well or producing formation depleted.

If a producing well is abandoned, date of last production January 1973
Was permission obtained from the Conservation Division or its agents before plugging was commenced? yes

Name of Conservation Agent who supervised plugging of this well Biberstein
Producing formation Arbuckle Depth to top 4248 Bottom 4254 Total Depth of Well 4254 Feet
Show depth and thickness of all water, oil and gas formations. (open hole)

OIL, GAS OR WATER RECORDS

CASING RECORD

FORMATION	CONTENT	FROM	TO	SIZE	PUT IN	PULLED OUT
L/KC	3560	3560	3830	8-5/8	323	none
Simpson		4200	4220	5 1/2"	4248	2085
Arbuckle		4248	4254			

Describe in detail the manner in which the well was plugged, indicating where the mud fluid was placed and the method or methods used in introducing it into the hole. If cement or other plugs were used, state the character of same and depth placed, from feet to feet for each plug set.

Checked hole to 4254', ran sand to 4225' and ran 5 sacks cement. Shot pipe at 3085', 2988', 2783', 2659', 2503', 2290', 2084', pulled 64 joints. Pumped 2 sacks hulls, 15 sacks gel and 100 sacks cement.

PLUGGING COMPLETE.

RECEIVED
STATE CORPORATION COMMISSION
MAR 9 1973
CONSERVATION DIVISION
Wichita, Kansas


Name of Plugging Contractor KNIGHT CASING PULLING CO., INC.
Address CHASE, KANSAS

STATE OF KANSAS COUNTY OF RICE ss.
NOEL J. KNIGHT (employee of owner) or (owner or operator) of the above-described well, being first duly sworn on oath, says: That I have knowledge of the facts, statements, and matters herein contained and the log of the above-described well as filed and that the same are true and correct. So help me God.

(Signature) *Noel Knight*
CHASE, KANSAS
(Address)

SUBSCRIBED AND SWORN to before me this 20th day of February, 1973

My commission expires



MARGARET MELCHER
NOTARY PUBLIC
Rice County, Kansas
My Commission Expires
Feb. 15, 1975

Margaret Melcher
Notary Public.

COMPANY Clinton Oil Company

SEC. 23 T. 25S R. 13W
 LOC. SW NW NE

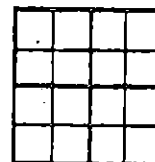
FARM Harvina Ressig No. 1-V

TOTAL DEPTH 4,259'
 COMM. Dec. 1, 1970
 SHOT OR TREATED
 CONTRACTOR H-30, Inc.
 ISSUED

COMP. Dec. 16, 1970

COUNTY Stafford

KANSAS



CASING

20	10	
15	8-5/8"	323' cemented w/260 sxs cement ELEVATION 1924' KB
12	6	
13	5-1/2"	4248' cemented w/150 sxs cement PRODUCTION

FIGURES INDICATE BOTTOM OF FORMATIONS

Sand	145'
Redbed	323'
Sand and Redbed	517'
Redbed	762'
Anhydrite	780'
Shale	1903'
Lime and Shale	2395'
Shale And Lime	2720'
Lime and Shale	2938'
Shale and Lime	3290'
Lime and Shale	3336'
Lime	4081'
Lime and Chert	4176'
Lime	4252'
Lime and Chert	4259'

RECEIVED
 STATE CORPORATION COMMISSION
 NOV 1 1972
 CONSERVATION DIVISION
 Wichita, Kansas

I hereby certify the above and foregoing to be a true and correct log of the above described well as shown by the drilling reports.

H-30, INC.

Dean Britting
 Dean Britting

State of Kansas }
 County of Sedgwick } SS:

Subscribed and Sworn to before me a Notary Public in and for said county and state this 22nd. day of December, 1970.

Elsie Willison
 Elsie Willison - Notary Public

Commission Expires:
 June 30, 1974.

