

STATE OF KANSAS
STATE CORPORATION COMMISSION

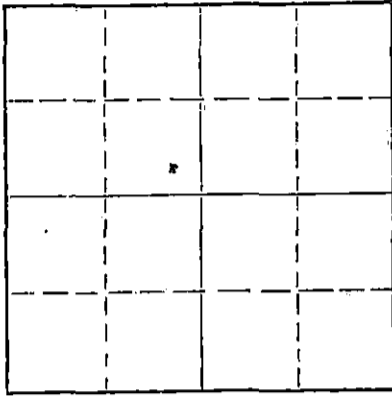
Give All Information Completely
Make Required Affidavit
Mail or Deliver Report to:
Conservation Division
State Corporation Commission
211 No. Broadway
Wichita, Kansas

WELL PLUGGING RECORD

Stafford County, Sec. 23 Twp. 25 Rge. 13 (E)W (W)

Location as "NE/CNW/SW" or footage from lines SE SE NW
Lease Owner Wm Cohen & Co - Wichita Iron & Metals Corp.
Lease Name McCandless Well No. 1
Office Address Box 2421 Wichita Kansas
Character of Well (completed as Oil, Gas or Dry Hole) Oil
Date well completed May 5, 1956 19
Application for plugging filed Nov 4, 19 64
Application for plugging approved Nov 4 19 64
Plugging commenced Nov 5 19 64
Plugging completed Nov 11 19 64
Reason for abandonment of well or producing formation Formati.
Depleted
If a producing well is abandoned, date of last production _____ 19____
Was permission obtained from the Conservation Division or its agents before plugging was commenced? Yes

NORTH



Locate well correctly on above Section Plat

Name of Conservation Agent who supervised plugging of this well Archie Elving
Producing formation _____ Depth to top _____ Bottom _____ Total Depth of Well 4212 Feet
Show depth and thickness of all water, oil and gas formations.

OIL, GAS OR WATER RECORDS

CASING RECORD

FORMATION	CONTENT	FROM	TO	SIZE	PUT IN	PULLED OUT
	Well log attached				8 5/8	
				8 5/8	247	none
				5 1/2	4266	3508

Describe in detail the manner in which the well was plugged, indicating where the mud fluid was placed and the method or methods used in introducing it into the hole. If cement or other plugs were used, state the character of same and depth placed, from _____ feet to _____ feet for each plug set.

Filled with sand; from 4218' to 4200' and ran 5 sacks of cement from 4200' to 4170'.
Bailed out mud to 240' rock bridge 240' to 230', ran 30 sacks of cement from 230' to 130'. Mudded from 130' to 40' rock to 30' and ran 10 sacks of cement from 30' to base of cellar.

RECEIVED
STATE CORPORATION COMMISSION

DEC 8 1964

CONSERVATION DIVISION
Wichita, Kansas

(If additional description is necessary, use BACK of this sheet)

Name of Plugging Contractor Glenn & Smith Pipe Pulling Co.
Address Box 156 Ellinwood, Kansas

STATE OF Kansas, COUNTY OF Sedgwick, ss.

(employee of owner) or (owner or operator) of the above-described well, being first duly sworn on oath, says: That I have knowledge of the facts, statements, and matters herein contained and the log of the above-described well as filed and that the same are true and correct. So help me God.

(Signature) Wichita Iron & Metals Corp Inc
by Kay Stokell
Box 2421 - Wichita, Kansas
(Address)

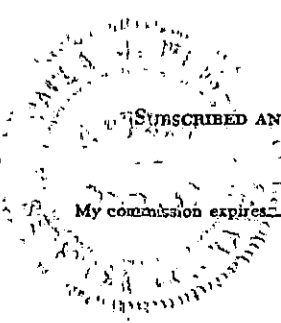
SUBSCRIBED AND SWORN TO before me this 8th day of December, 19 64

Paula J Winckle

Notary Public.

September 21, 1968

My commission expires _____



WELL LOG BUREAU--KANSAS GEOLOGICAL SOCIETY
508 East Murdock, Wichita, Kansas

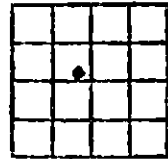
COPY

Company- N. APPLEMAN CO.
Farm- McCandless No. 1

SEC. 23 T. 25 R. 13W
SE SE NW

Total Depth. 4216'
Comm. 4-21-56 Comp. 5-3-56
Shot or Treated.
Contractor. Welch & Olsson Drlg. Co., Inc.
Issued. 7-7-56

County Stafford
KANSAS



Elevation. 1925 KB.

Production. 126 BOPD

CASING:

8 5/8" 247.47' w/200 sx cem.
5 1/2" 4,266.41' w/75 sx cem.

Figures indicate Bottom of Formations.

sand-shale-shells	245
shale	295
red bed-shale	748
Anhydrite	770
shale-shells	1760
shale-lime	2275
shale-lime strkø	2445
shale-lime	2800
shale-shells	2960
shale-lime	3210
lime-shale	3275
lime	3390
lime-shale	3505
lime	3583
lime	4110
lime-chert	4189
sand	4216
Total Depth	

RECEIVED
STATE CORPORATION COMMISSION

DEC 8 1964

CONSERVATION DIVISION
Wichita, Kansas

TOPS:

Heebner	3483
Brown lime	3633
Lansing	3657
B/Kansas City	3932
Detrital Zone	4038
Viola	4127
Coarse Crystalline Viola	4175
Simpson	4189
sand	4213