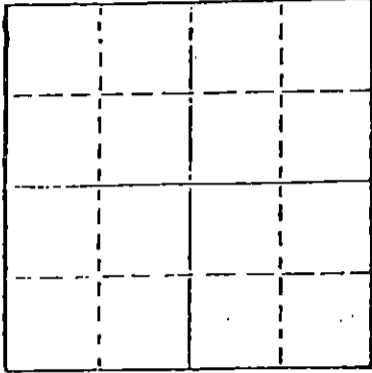


STATE OF KANSAS
STATE CORPORATION COMMISSION

WELL PLUGGING RECORD

Give All Information Completely
Make Required Affidavit
Mail or Deliver Report to
Conservation Division
State Corporation Comm.
245 North Water
Wichita, KS 67202



Locate well correctly on above
Section Plat

Edwards County, Sec. 3 Twp. 26S Rge. 16W #/W
Location as "NE/CNW 1/4 SW 1/4" or footage from lines
C SW/4

Lease Owner Patton Oil Company
Lease Name Gibson Well No. 1
Office Address 5660 S. Syracuse Circle, Englewood, Colo. 80110
Character of Well (Completed as Oil, Gas or Dry Hole) _____

Lost Hole
Date Well completed August 2, 1976
Application for plugging filed August 2, 1976
Application for plugging approved August 2, 1976
Plugging commenced August 2, 1976
Plugging completed August 2, 1976
Reason for abandonment of well or producing formation
Lost Hole

If a producing well is abandoned, date of last production
19

Was permission obtained from the Conservation Division or
its agents before plugging was commenced? Yes

Name of Conservation Agent who supervised plugging of this well G. R. Biberstein
Producing formation _____ Depth to top _____ Bottom _____ Total Depth of Well 2184'
Show depth and thickness of all water, oil and gas formations.

OIL, GAS OR WATER RECORDS

CASING RECORD

FORMATION	CONTENT	FROM	TO	SIZE	PUT IN	PULLED OUT
				8 5/8"	322'	-0-

Describe in detail the manner in which the well was plugged, indicating where the mud fluid
was placed and the method or methods used in introducing it into the hold. If cement or other
plugs were used, state the character of same and depth placed, from _____ feet to
_____ feet for each plug set.

35 sx cement @ 420'
25 sx cement @ 250'
15 sx cement @ 40'
5 sx in rathole

RECEIVED
STATE CORPORATION COMMISSION

OCT 06 1976

CONSERVATION DIVISION
Wichita, Kansas


(If additional description is necessary, use BACK of this sheet)

Name of Plugging Contractor Red Tiger Drilling Company, 1720 KSB&T Building, Wichita, Ks. 67202

STATE OF Kansas COUNTY OF Sedgwick, ss.
Gloria Fawcett (employee of owner) or (~~other/other/other/other~~)
of the above-described well, being first duly sworn on oath, says: That I have knowledge of
the facts, statements, and matters herein contained and the log of the above-described well
as filed and that the same are true and correct. So help me God.

(Signature) Gloria Fawcett
1720 KSB&T Building, Wichita, Ks. 67202
(Address)

SUBSCRIBED AND SWORN to before me this 20th day of September, 1976



Dann Drennan
Notary Public.

My commission expires _____

15-047-20710-0000

DRILLERS LOG

No. 1 Gibson

CASING RECORD:

COMPANY: Patton Oil Company

DESCRIPTION:

8 5/8" @ 323'
w/300 sx cmt.

CONTRACTOR: Red Tiger Drilling Company

C SW/4
Sec. 3-T26S-R16W
Edwards County, Kansas

COMMENCED: July 30, 1976

COMPLETED: August 2, 1976

TOTAL DEPTH: 2,184'

ELEVATION: 2,079' GR

<u>FORMATION</u>	<u>FROM</u>	<u>TO</u>	<u>REMARKS</u>
Sand	0	233	
Shale	233	440	
Red Bed, Shale	440	1240	
Shale	1240	1600	
Shale & Lime Streaks	1600	2184	
RTD		2184	


I certify that this is a true and correct copy of the above log to the best of my knowledge.

RED TIGER DRILLING COMPANY

Gloria Fawcett
Gloria Fawcett

Subscribed and sworn to before me this 20th day of September, 1976.

D'Ann Drennan
Notary Public



RECEIVED
STATE CORPORATION COMMISSION
OCT 06 1976
CONSERVATION DIVISION
Wichita, Kansas