

15-047-10001-000

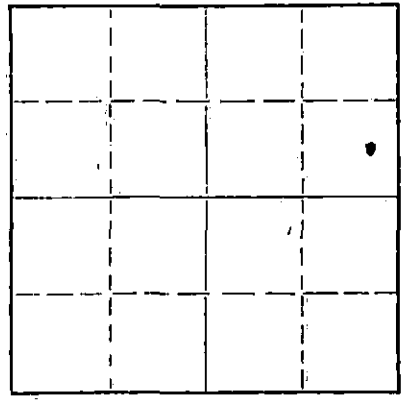
STATE OF KANSAS
STATE CORPORATION COMMISSION

Form CP-4

Give All Information Completely
Make Required Affidavit
Mail or Deliver Report to:
Conservation Division
State Corporation Commission
212 No. Market
Wichita, Kansas

WELL PLUGGING RECORD

NORTH



Locate well correctly on above Section Plat

Edwards County. Sec. 3 Twp. 26S Rge. (E) 16 (W)
Location as "NE/CNW/SW" or footage from lines 1980' FNL & 330' FEL
Lease Owner Anadarko Production Company
Lease Name Bryant Well No. 1
Office Address Box 351 Liberal, Kansas 67901
Character of Well (completed as Oil, Gas or Dry Hole) Oil
Date well completed February 19 19 59
Application for plugging filed June 16 19 69
Application for plugging approved June 17 19 69
Plugging commenced August 13 19 69
Plugging completed August 13 19 69
Reason for abandonment of well or producing formation Non-economical

If a producing well is abandoned, date of last production March 19 68
Was permission obtained from the Conservation Division or its agents before plugging was commenced? Yes

Name of Conservation Agent who supervised plugging of this well Ralph J. Warren Pratt, Kansas
Producing formation Kinderhook Depth to top 4437 Bottom 4470 Total Depth of Well 4470 Feet
Show depth and thickness of all water, oil and gas formations.

OIL, GAS OR WATER RECORDS

CASING RECORD

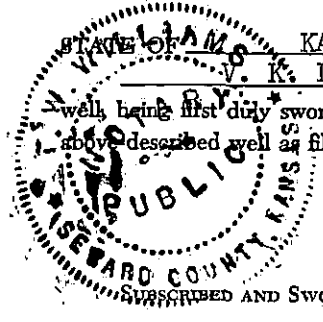
FORMATION	CONTENT	FROM	TD	SIZE	PUT IN	PULLED OUT
Kinderhook	Oil	4436	4443	8 5/8	408'	None
				5 1/2	4470'	2629'

Describe in detail the manner in which the well was plugged, indicating where the mud fluid was placed and the method or methods used in introducing it into the hole. If cement or other plugs were used, state the character of same and depth placed, from _____ feet to _____ feet for each plug set.

Squeezed perfs W/35 sacks common 4390' - 93'
Filled hole With mud to 500'.
Cemented to surface W/75 sacks.
Plugging completed @ 11:00 A.M. 8-13-69

RECEIVED
STATE CORPORATION COMMISSION
OCT 8 1969
CONSERVATION DIVISION
Wichita, Kansas

(If additional description is necessary, use BACK of this sheet)
Name of Plugging Contractor Sargents Casing Pulling Service
Address 102 W. Walnut Liberal, Kansas 67901



KANSAS, COUNTY OF SEWARD, ss.
Downey (employee of owner) or (owner or operator) of the above-described well, being first duly sworn on oath, says: That I have knowledge of the facts, statements, and matters herein contained and the log of the above described well as filed and that the same are true and correct. So help me God.

(Signature) [Signature]
Box 351 Liberal, Kansas (Address)

SUBSCRIBED AND SWORN TO before me this 2nd day of October, 19 69.
My Commission Expires April 28, 1971
T. W. Williams Notary Public.

My commission expires _____

5-647-10001.000

WELL LOG BUREAU—KANSAS GEOLOGICAL SOCIETY
508 East Murdock,
Wichita, Kansas

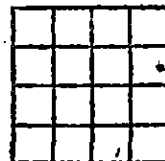
COPY

Company. AMBASSADOR OIL CORP.
Farm- Bryant No. 1

SEC. 3 T. 26 R.16W
C E/2 SE NE

Total Depth. 4470'
Comm. 4-1-59 Comp. 4-17-59
Shot or Treated.
Contractor. Chief Drig.
Issued. 6-17-61

County Edwards
KANSAS



CASINO:
8" 408'
5" 4470'

Elevation. 2086' RB

Production. 35 BOPD

Figures Indicate Bottom of Formations.

COMPLETE DRILLERS LOG NOT AVAILABLE:

TOPS: SCOUT	
Heebner	3772
Douglas	3812
Brown Line	3920
Lansing	3937
Base Kansas City	4258
Cherokee Sand	4384
Conglomerate	4416
Kinderhook	4430
Viola	4464
Total Depth	4470

RECEIVED
STATE CORPORATION COMMISSION
MAY 13 1970
CONSERVATION DIVISION
Wichita, Kansas