

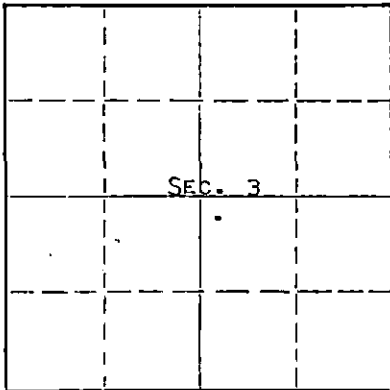
STATE OF KANSAS  
STATE CORPORATION COMMISSION

Form CP-4

Give All Information Completely  
Make Required Affidavit  
Mail or Deliver Report to:  
Conservation Division  
State Corporation Commission  
212 No. Market  
Wichita, Kansas 67202

## WELL PLUGGING RECORD

NORTH



Locate well correctly on above  
Section Plat

STAFFORD County, Sec. 3 Twp. 25s Rge. 14 (W)  
Location as "NE/CNW/SW" or footage from lines NW NW SE  
Lease Owner PETROLEUM, INC.,  
Lease Name WATERS 'I' Well No. 1  
Office Address R.R. #2, GREAT BEND, KANSAS  
Character of Well (completed as Oil, Gas or Dry Hole) DRY HOLE  
Date well completed MARCH 28 19 71  
Application for plugging filed MARCH 28 19 71  
Application for plugging approved MARCH 28 19 71  
Plugging commenced MARCH 28 19 71  
Plugging completed MARCH 28 19 71  
Reason for abandonment of well or producing formation NO COMMERCIAL ZONE

If a producing well is abandoned, date of last production NONE 19  
Was permission obtained from the Conservation Division or its agents before plugging was commenced? YES

Name of Conservation Agent who supervised plugging of this well G. R. BIBERSTEIN  
Producing formation Depth to top Bottom Total Depth of Well 3720' Feet  
Show depth and thickness of all water, oil and gas formations.

## OIL, GAS OR WATER RECORDS

## CASING RECORD

FORMATION	CONTENT	FROM	TO	SIZE	PUT IN	PULLED OUT
				8-5/8"	250'	NONE

Describe in detail the manner in which the well was plugged, indicating where the mud fluid was placed and the method or methods used in introducing it into the hole. If cement or other plugs were used, state the character of same and depth placed, from feet to feet for each plug set.

HEAVY MUD TO 600', WOODEN PLUG, PLACED 40 SACKS CEMENT ON TOP OF PLUG.  
HEAVY MUD TO 240', WOODEN PLUG, PLACED 25 SACKS CEMENT ON TOP OF PLUG.  
HEAVY MUD TO 40', WOODEN PLUG, PLACED 10 SACKS CEMENT ON TOP OF PLUG TO BASE  
OF WELL CELLAR.

RECEIVED  
STATE CORPORATION COMMISSION  
APR 1 1971  
CONSERVATION DIVISION  
Wichita, Kansas

4-1-71


(If additional description is necessary, use BACK of this sheet)  
Name of Plugging Contractor GARVEY DRILLING COMPANY  
Address R.R. #2, GREAT BEND, KANSAS

STATE OF KANSAS, COUNTY OF BARTON, ss.  
MONTE CHADD (employee of owner) or (owner or operator) of the above-described well, being first sworn on oath, says: That I have knowledge of the facts, statements, and matters herein contained and the log of the above-described well as filed, and that the same are true and correct. So help me God. MONTE CHADD, DIST. PROD. Supt.

(Signature)

R.R. #2, GREAT BEND, KANSAS 67530  
(Address)

Subscribed and sworn before me this 31 day of MARCH, 19 71



My commission expires MAY 28, 1973

Notary Public.

# WELL LOG

COMPANY Petroleum, Inc.

SEC. 3 T. 25S R. 14W

FARM Waters "I"

NO. 1

LOC. NW NW SE

TOTAL DEPTH 3720'

COUNTY Stafford, Kansas

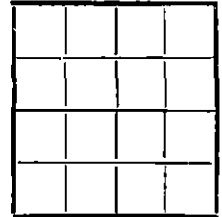
COMM. 3-24-71

COMP. 3-28-71

CONTRACTOR Garvey Drilling Company

CASING

8 5/8" @ 250' w/275sx



ELEVATION 1956' KB

PRODUCTION D & A

FIGURES INDICATE BOTTOM OF FORMATIONS

190' Sand  
250' Shale  
750' Red Bed & Shale  
846' Anhydrite  
1760' Shale  
1995' Shale & Lime  
2235' Lime & Shale  
3477' Shale & Lime  
3720' Shale & Lime  
3720' RTD

RECEIVED  
STATE CORPORATION COMMISSION  
APR 1 1971  
CONSERVATION DIVISION  
Wichita, Kansas

State of Kansas }  
County of Barton } SS

I, Charlene Marker of Garvey Drilling Company

upon oath state the above and foregoing is a true and correct copy of the log of the Waters "I" No. 1 well.

Subscribed and sworn to before me this 30th day of March 19 71

My Commission Expires: July 8, 1974

Charlene Marker  
Leone A. Morris  
NOTARY PUBLIC