

STATE OF KANSAS
STATE CORPORATION COMMISSION

Give All Information Completely
Make Required Affidavit
Mail or Deliver Report to:
Conservation Division
State Corporation Commission
800 Biting Building
Wichita, Kansas

WELL PLUGGING RECORD

Stafford County, Sec. 5 Twp. 25 Rge. (E) 14 (W)

Location as "NE/CNWSW" or footage from lines SE 34 NE

Lease Owner White Eagle Oil Company

Lease Name NEILL Well No. 1

Office Address 618 First National Bldg.

Character of Well (completed as Oil, Gas or Dry Hole) DRYHOLE

Date well completed May 4 19 53

Application for plugging filed " 19

Application for plugging approved " 19

Plugging commenced " 19

Plugging completed " 19

Reason for abandonment of well or producing formation DRYHOLE

If a producing well is abandoned, date of last production 19

Was permission obtained from the Conservation Division or its agents before plugging was commenced? Yes

Name of Conservation Agent who supervised plugging of this well M.A. Rives

Producing formation Depth to top Bottom Total Depth of Well 4450 Feet

Show depth and thickness of all water, oil and gas formations.

OIL, GAS OR WATER RECORDS

CASING RECORD

| FORMATION | CONTENT | FROM | -TO | SIZE | PUT IN | PULLED OUT |
|---------------|---------|------|-------|--------|--------|------------|
| Heebner | dry | 3565 | -1568 | 8-5/8" | 914 | none |
| Brown Lime | | 3704 | -1707 | | | |
| Lansing | | 3733 | -1736 | | | |
| Mississippian | | 4134 | -2137 | | | |
| Viola | | 4239 | -2242 | | | |
| Simpson | | 4319 | -2322 | | | |
| Arbuckle | | 4375 | -2378 | | | |
| Total Depth | | 4450 | | | | |

Describe in detail the manner in which the well was plugged, indicating where the mud fluid was placed and the method or methods used in introducing it into the hole. If cement or other plugs were used, state the character of same and depth placed, from feet to feet for each plug set.

Filled hole to 300' with mud - Bottom plug at 300' cemented with 20 sacks of cement thru drill pipe. - Top plug at 35' with 10 sacks of cement, capping surface.

(If additional description is necessary, use BACK of this sheet)

Name of Plugging Contractor Hilton Drilling Company, Inc.

Address Great Bend, Kansas.

STATE OF Oklahoma COUNTY OF Tulsa, ss.

M.J. Heald Jr. (employee of owner) or (owner or operator) of the above-described well, being first duly sworn on oath, says: That I have knowledge of the facts, statements, and matters herein contained, and the log of the above-described well as filed and that the same are true and correct. So help me God.

(Signature) M.J. Heald Jr.

618 First National Building Tulsa

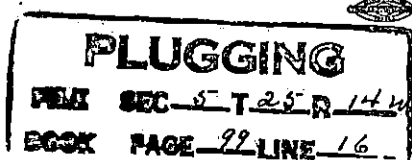
(Address)

SUBSCRIBED AND SWORN TO before me this 13th day of May 19 53

My commission expires 8-29-55

Notary Public.

24-2675-S 2-52-20M



RECEIVED STATE CORPORATION COMMISSION

MAY 15 1953

5-15-53

CONSERVATION DIVISION
Wichita, Kansas

DRILLER'S LOG

COMPANY: WHITE EAGLE OIL COMPANY LOCATION: SE SE NE
CONTRACTOR: HILTON DRILLING COMPANY, INC. Sec. 5-25-14W
FARM NAME: NEILL NO. 1 Stafford County
COMMENCED: 4-16-53 Kansas
COMPLETED: 5-4-53 ELEVATION: 1995 D.F.

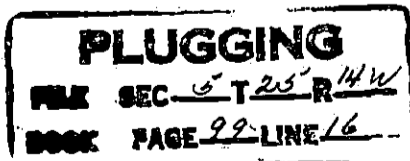
Casing Used: 8 5/8" set at 914 w/500 sacks

| | |
|---------------------------|------|
| Clay, sand and gravel | 160 |
| Shale and Shells | 175 |
| Shale | 255 |
| Red Bed | 520 |
| Red Bed, Shale and Shells | 905 |
| Anhydrite | 932 |
| Shale and Shells | 1575 |
| Broken Lime and Shale | 1720 |
| Broken Lime | 1815 |
| Lime | 2010 |
| Sand | 2020 |
| Lime | 2400 |
| Broken Lime | 2522 |
| Lime | 2645 |
| Lime and Shale | 3155 |
| Lime | 3600 |
| Lime and Shale | 3727 |
| Lime | 4020 |
| Lime and Shale | 4078 |
| Lime | 4123 |
| Conglomerate and Chert | 4161 |
| Lime, Chert, and Shale | 4206 |
| Shale | 4240 |
| Viola Lime | 4265 |
| Chert & Lime | 4306 |
| Lime, Chert, and Shale | 4337 |
| Lime and Shale | 4374 |
| Lime | 4427 |
| Arbuckle Lime | 4450 |
| Total Depth | 4450 |

D & A

STATE OF KANSAS)
COUNTY OF BARTON) SS

I, the undersigned, being duly sworn on oath, state that the above statement and log are true and a correct record and log of the well drilled at the location above described.



HILTON DRILLING COMPANY, INC.

Henry Peacock
Henry Peacock, Secretary

Subscribed and sworn to before me this 5th day of May, 1953.

My commission expires 4-4-56.

Margaret [Signature]
Notary Public CORPORATION COMMISSION

MAY 15 1953
CONSERVATION DIVISION
Wichita, Kansas

COPY


WELL LOG BUREAU—KANSAS GEOLOGICAL SOCIETY
508 East Murdock, Wichita, Kansas

Company- WHITE EAGLE OIL COMPANY
Farm- Neill No. 1

SEC. 5 T. 25 R. 14W
SE SE NE

Total Depth. 4450
Comm. 4-16-53 Comp. 5-4-53
Shot or Treated.
Contractor. Hilton Drlg. Co., Inc.
Issued. 5-30-53

County Stafford
KANSAS



Elevation. 1995 DE

Production. Dry

Figures indicate Bottom of Formations.

| | |
|-------------------------|------|
| clay, sand & gravel | 160 |
| shale & shells | 175 |
| shale | 255 |
| red bed | 520 |
| red bed, shale & shells | 905 |
| anhydrite | 932 |
| shale & shells | 1575 |
| lime broken & shale | 1720 |
| lime broken | 1815 |
| lime | 2010 |
| sand | 2020 |
| lime | 2400 |
| lime broken | 2522 |
| lime | 2645 |
| lime & shale | 3155 |
| lime | 3600 |
| lime & shale | 3727 |
| lime | 4020 |
| lime & shale | 4078 |
| lime | 4123 |
| congl. & chert | 4161 |
| lime, chert, & shale | 4206 |
| shale | 4240 |
| viola lime | 4265 |
| chert & lime | 4306 |
| lime, chert, & shale | 4337 |
| lime & shale | 4374 |
| lime | 4427 |
| lime arbuckle | 4450 |
| Total Depth | |

| | |
|------------|------|
| Tops: | |
| Heebner | 3565 |
| Brown Lime | 3704 |
| Lansing | 3733 |
| Miss. | 4134 |
| Viola | 4239 |
| Simpson | 4319 |
| Arbuckle | 4375 |

RECEIVED
STATE CORPORATION COMMISSION

FEB '9 1976

CONSERVATION DIVISION
Wichita, Kansas

2-20-75: "OWWO" New Info: Wsh dwn to 4275, set 4 1/2" 4262/150sx
Charles Carlock Mict - co & pf (Lans) 3950-55 Ac 500,
#1 Wilson SWB 6BF (5%), Prod. Non-commercial