

STATE OF KANSAS
STATE CORPORATION COMMISSION

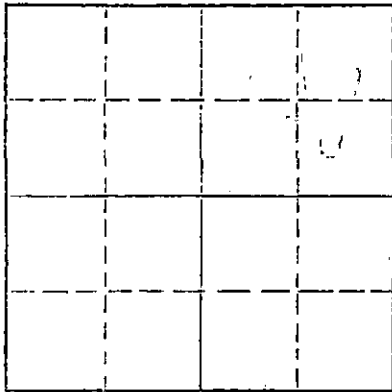
Form CP-4

Give All Information Completely
Make Required Affidavit
Mail or Deliver Report to:
Conservation Division
State Corporation Commission
212 No. Market
Wichita, Kansas 67202

WELL PLUGGING RECORD

Reno County, Sec. 6 Twp. 24S Rge. 4W (E) (W)

Location as "NE/CNW/SE" or footage from lines SE SE SE
Lease Owner Woco, Inc.
Lease Name L. G. Abbott Well No. 1
Office Address 1016 Union Nat'l Bldg., Wichita, Kansas 67202
Character of Well (completed as Oil, Gas or Dry Hole) Oil - Non Producer
Date well completed 19
Application for plugging filed 19
Application for plugging approved 19
Plugging commenced December 17, 1971
Plugging completed December 17, 1971
Reason for abandonment of well or producing formation



If a producing well is abandoned, date of last production 19
Was permission obtained from the Conservation Division or its agents before plugging was commenced? Yes

Name of Conservation Agent who supervised plugging of this well Gilbert Toman
Producing formation Depth to top Bottom Total Depth of Well 3417 Feet
Show depth and thickness of all water, oil and gas formations.

OIL, GAS OR WATER RECORDS

CASING RECORD

FORMATION	CONTENT	FROM	TO	SIZE	PUT IN	PULLED OUT
				8 5/8"	557'	

1-24-72
RECEIVED
STATE CORPORATION COMMISSION
JAN 24 1972
CONSERVATION DIVISION
Wichita, Kansas

Describe in detail the manner in which the well was plugged, indicating where the mud fluid was placed and the method or methods used in introducing it into the hole. If cement or other plugs were used, state the character of same and depth placed, from feet to feet for each plug set.

8/5/8" @ 557 cemented with 375 sacks of Pozmix HA-5
Hole filled with sand to 3375' and cemented with 5 sacks
Hole filled with mud to 215', Rock bridge set from 215' to 200'
and hole cemented to base of cellar with 3 yards reddy-mix concrete.

Name of Plugging Contractor Bert Self Casing Pulling Company
Address R. R. # 4 Hutchinson, Kansas

STATE OF _____ COUNTY OF _____, ss.

(employee of owner) or (owner or operator) of the above-described well being first duly sworn on oath, says: That I have knowledge of the facts, statements, and matters herein contained and the log of the above-described well as filed and that the same are true and correct. So help me God.


(Signature) *Paul J. Smith*

(Address) _____

Subscribed and sworn to before me this 24th day of January, 1972

Maude A. Lee
Notary Public.

My commission expires March 31, 1974



15-155-20100-0000

KANSAS GEOLOGICAL SOCIETY
 KANSAS WELL LOG BUREAU - KANSAS WELL SAMPLE BUREAU
 KANSAS GEOLOGICAL SOCIETY BUILDING
 508 EAST MURDOCK - WICHITA, KANSAS

COMPANY WOCO, INC.

SEC. 6 T. 24 R. 4W

FARM L. G. Abbott

NO. 1

LOC. SE SE SE

TOTAL DEPTH 3,417

COUNTY Reno

COMM. 3-14-69

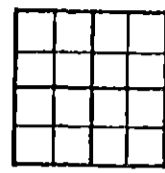
COMP. 3-22-69

KANSAS

SHOT OR TREATED

CONTRACTOR HENRY WOFFORD DRILLING COMPANY, INC.

ISSUED



CASING

20	10	
15	8 5/8"	@ 557 (Cemented with 375 sacks of Pozmix HA-5)
12	6	
13	5	

ELEVATION

PRODUCTION

FIGURES INDICATE BOTTOM OF FORMATIONS

0	-	130	Sand
130	-	375	Sand & Shale
375	-	557	Shale & Lime
557	-	809	Shale & Lime
809	-	1,030	Lime
1,030	-	1,080	Lime & Shale
1,080	-	1,340	Lime & Shale
1,340	-	1,530	Shale & Lime
1,530	-	1,850	Shale & Lime
1,850	-	2,071	Shale & Lime
2,071	-	2,260	Lime & Shale
2,260	-	2,450	Shale & Lime
2,450	-	2,645	Shale & Lime
2,645	-	2,725	Lime
2,725	-	2,745	Lime
2,745	-	2,845	Lime
2,845	-	2,923	Lime
2,923	-	3,002	Lime
3,002	-	3,075	Lime & Shale
3,075	-	3,097	Lime
3,097	-	3,212	Lime
3,212	-	3,330	Lime
3,330	-	3,374	Shale & Lime
3,374	-	3,417	Mississippi
3,417	-	-----	ROTAARY TOTAL DEPTH

RECEIVED
 STATE CORPORATION COMMISSION
 OCT 25 1971
 CONSERVATION DIVISION
 Wichita, Kansas
 10-25-71