


STATE OF KANSAS  
STATE CORPORATION COMMISSION

Form CP-4

Give All Information Completely  
Make Required Affidavit  
Mail or Deliver Report to:  
Conservation Division  
State Corporation Commission  
212 No. Market  
Wichita, Kansas 67202

WELL PLUGGING RECORD



Locate well correctly on above Section Plat

Reno County, Sec 6 Twp 24 Rge 4 (E) (W) (W)  
Location as "NE/CNWSW" or footage from lines SW SW NE  
Lease Owner WGC, Inc.  
Lease Name J.G. B. Rowles  
Office Address 1014 Union Nat'l Bldg, Wichita, Kans  
Character of Well (completed as Oil, Gas or Dry Hole)  
Date well completed 19\_\_  
Application for plugging filed 19\_\_  
Application for plugging approved Oct. 14 1971  
Plugging commenced Oct. 22 1971  
Plugging completed Oct. 25 1971  
Reason for abandonment of well or producing formation

If a producing well is abandoned, date of last production 19\_\_  
Was permission obtained from the Conservation Division or its agents before plugging was commenced? Yes Gilbert Toman

Name of Conservation Agent who supervised plugging of this well  
Producing formation Depth to top Bottom Total Depth of Well Feet  
Show depth and thickness of all water, oil and gas formations.

OIL, GAS OR WATER RECORDS

CASING RECORD

FORMATION	CONTENT	FROM	TO	SIZE	PUT IN	PULLED OUT

Describe in detail the manner in which the well was plugged, indicating where the mud fluid was placed and the method or methods used in introducing it into the hole. If cement or other plugs were used, state the character of same and depth placed, from feet to feet for each plug set.

Sanded back to 2980. Dumped 5% cement from 2980 to 2965. Shot pipe off at 2622'30". Pulled pipe & mudded hole to 250. Set rock bridge from 250-230' & finished filling hole with 4 yds. of ready mix cement

Paid 10-26-71

(If additional description is necessary, use BACK of this sheet)

Name of Plugging Contractor  
Address


STATE OF Kansas, COUNTY OF Reno, ss.

Employer (employee of owner) or (owner or operator) of the above-described well being first duly sworn on oath, says: That I have knowledge of the facts, statements, and matters herein contained and the log of the above-described well as filed and that the same are true and correct. So help me God.

(Signature) Best Sell  
K.R.H. Hutchinson, Kans 67501  
(Address)

Subscribed and sworn to before me this 25th day of October, 1971

October 18, 1973  
My commission expires  
Notary Public.



15-155-20134-0000

KANSAS GEOLOGICAL SOCIETY  
 KANSAS WELL LOG BUREAU - KANSAS WELL SAMPLE BUREAU  
 KANSAS GEOLOGICAL SOCIETY BUILDING  
 508 EAST MURDOCK - WICHITA, KANSAS

COMPANY WOCO, INC.

SEC. 6 T. 24 R. 4W  
 LOG.

FARM J.J. Brownlee NO. 1

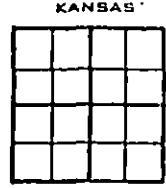
TOTAL DEPTH 3,000'

COUNTY Reno

COMM. 11-8-69

COMP. 11-14-69

SHOT OR TREATED



CONTRACTOR HENRY WOFFORD DRILLING COMPANY, INC.

ISSUED

CASING

20	10	
15	8 5/8" @ 560'	(Cemented with 375 sacks Pozmix HA-5)
12	6	
13	5	

ELEVATION

PRODUCTION

FIGURES INDICATE BOTTOM OF FORMATIONS

0-	185	Sand
185 -	430	Shale & Clay
430 -	560	Shale & Clay
560 -	750	Lime & Shale
750 -	1,120	Shale & Lime
1,120 -	1,615	Shale & Lime
1,615 -	1,989	Lime & Shale
1,989 -	2,140	Shale & Lime
2,140 -	2,450	Lime & Shale
2,450 -	2,723	Shale & Lime
2,723 -	2,833	Lime
2,833 -	2,930	Shale & Lime
2,930 -	3,000	Lime
3,000	-----	ROTARY TOTAL DEPTH

RECEIVED  
 STATE CORPORATION COMMISSION  
 OCT 14 1971  
 CONSERVATION DIVISION  
 Wichita, Kansas

10-14-71

Woco # 1 C. C. Brownlee  
 SW SW NE Sec. 6-24-4w  
 Reno County, Kansas

DRILLING TIME LOG

<u>DEPTH</u>	<u>TIME</u>	<u>REMARKS</u>
2700 - 2710	3-2-3-3-3	3-3-3-3-4
2720	3-4-4-3-2	2-3-3-4-3
2730	3-5-6-4-7	3-3-2-2-2
2740	2-3-2-2-2	2-1-4-5-4
2750	2-3-3-3-3	3-5-9-4-4
2760	4-4-4-3-3	3-2-5-3-3
2770	3-6-6-4-4	4-4-4-3-4
2780	7-5-6-7-5	5-5-5-5-5
2790	3-3-3-2-3	3-3-4-3-2
2800	2-2-3-3-3	3-3-1-2-2 Trip @ 2797'
2800 - 2810	2-2-3-2-2	3-2-2-4-3
2820	3-4-3-3-5	10-3-7-8-5
2830	7-13-5-5-6	5-4-4-4-3
2840	3-4-2-3-3	2-2-2-2-2
2850	2-3-4-4-2	2-4-4-3-3
2860	4-5-4-4-3	3-3-4-6-11
2870	13-18-20-21-20	20-22-26-11-11
2880	6-5-5-5-5	4-4-7-9-4
2890	3-2-3-3-5	4-7-8-10-7
2900	5-6-6-8-7	7-5-5-5-5
2900 - 2910	11-9-6-6-6	6-6-15-20-11
2920	16-10-11-11-5	3-7-8-7-7
2930	4-3-3-2-3	3-7-9-16-21
2940	15-5-8-7-9	8-6-6-8-6
2950	7-9-7-9-6	5-5-4-9-6
2960	6-4-5-7-5	5-5-6-5-6
2970	5-5-5-5-4	4-5-5-4-5
2980	5-5-5-5-6	4-6-5-5-5
2990	4-4-4-3-3	4-3-3-4-3
3000	6-3-12-16-13	15-10-5-2-2 Circ. & T.D.

RECEIVED  
 STATE CORPORATION COMMISSION

OCT 14 1971

CONSERVATION DIVISION  
 Wichita, Kansas

10-14-71

GEOLOGICAL REPORT

Contractor: Wofford Drlg. Co.  
Commenced: November 8, 1969  
Completed: November 14, 1969

Woco #1 C.C. Brownlee  
SW SW NE Sec. 6-24-4w  
Reno County, Kansas

Gentlemen:

Following is the geological report on the above captioned well. Samples were examined from 2700' to total depth. Measurements were taken from the Kelly Bushing.

Elevation: 1488' K.B.                      1483 G.L.  
Surface Pipe: 8 5/8" @ 560 feet with 375 sacks.  
Production Pipe: 4" @ 2998 feet with 75 sacks.  
Drillstem Tests: None  
Electric Logs: None

Formation Summary

Kansas City	2870 (-1382)
Stark Shale	2992 (-1504)
Swope Lime	2998 (-1510)
Total Depth	3000 (-1512)

Sample Descriptions

Kansas City

2921 - 2926 Limestone; cream, partly chalky, oolitic, poor visible porosity, no shows.

2998 - 3000 Limestone; light gray, fine crystalline, oolitic, good oolitic porosity, fair scattered staining, show of free oil, fair odor.

Rotary Total Depth 3000 feet.

Very truly yours,

*Lee Poulsen*  
\_\_\_\_\_  
Lee Poulsen

LP:cp

RECEIVED  
STATE CORPORATION COMMISSION  
OCT 14 1971  
CONSERVATION DIVISION  
Wichita, Kansas

10-14-71