

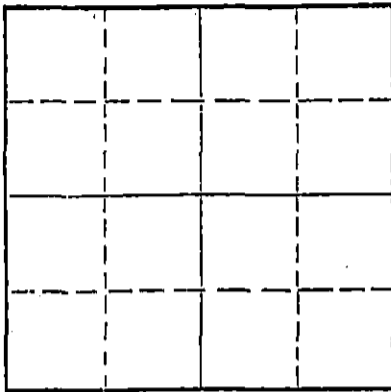
STATE OF KANSAS  
STATE CORPORATION COMMISSION

Form CP-4

Give All Information Completely  
Make Required Affidavit  
Mail or Deliver Report to:  
Conservation Division  
State Corporation Commission  
212 No. Market  
Wichita, Kansas 67202

WELL PLUGGING RECORD

NORTH



Locate well correctly on above  
Section Plat

Reno County, Sec. 6 Twp. 24-S Rge. 4 (W)  
Location as "NE/CNW/SE/SW" or footage from lines NW SE NE  
Lease Owner WOCO, INC.  
Lease Name N. E. Miller Well No. 1  
Office Address 1016 Union National Bldg., Wichita, Kansas 67202  
Character of Well (completed as Oil, Gas or Dry Hole) DRY HOLE  
Date well completed December 27, 19 69  
Application for plugging filed December 27, 19 69  
Application for plugging approved December 27, 19 69  
Plugging commenced December 27, 19 69  
Plugging completed December 28, 19 69  
Reason for abandonment of well or producing formation

If a producing well is abandoned, date of last production 19  
Was permission obtained from the Conservation Division or its agents before plugging was commenced? Yes

Name of Conservation Agent who supervised plugging of this well Gilbert Toman - Box 180 - Holyrood, Kansas  
Producing formation Depth to top Bottom Total Depth of Well 3407 Feet  
Show depth and thickness of all water, oil and gas formations.

OIL, GAS OR WATER RECORDS

CASING RECORD

FORMATION	CONTENT	FROM	TO	SIZE	PUT IN	PULLED OUT

Describe in detail the manner in which the well was plugged, indicating where the mud fluid was placed and the method or methods used in introducing it into the hole. If cement or other plugs were used, state the character of same and depth placed, from feet to feet for each plug set.

TOTAL DEPTH: 3407 feet.

Set bottom plug at 280 feet with 1/2 sacks of Hulls and 35 sacks of cement. Filled hole with mud to 40 feet and set plug. Used 1 sack of Hulls and 15 sacks cement and plugged the right hole with 2 sacks.

RECEIVED  
STATE CORPORATION COMMISSION

JAN 12 1970

RECEIVED  
STATE CORPORATION COMMISSION

JAN 15 1970

CONSERVATION DIVISION  
Wichita, Kansas

CONSERVATION DIVISION  
Wichita, Kansas

15-15-70


(If additional description is necessary, use BACK of this sheet)  
Name of Plugging Contractor Henry Wofford Drilling Company, Inc.  
Address 1016 Union National Building - Wichita, Kansas 67202

STATE OF Kansas, COUNTY OF Sedgwick, SS,  
H. L. Wofford

(Employer, contractor or owner or operator) of the above-described well, being first duly sworn on oath, says: That I have knowledge of the facts, statements, and matters herein contained and the log of the above-described well as filed and that the same are true and correct. So help me God.

(Signature) [Signature]  
1016 Union National Building  
(Address)

Subscribed and sworn to before me this 7th day of January, 1970



[Signature]  
Dorothy M. Dietsch Notary Public.

15-155-20135-0000

KANSAS GEOLOGICAL SOCIETY  
KANSAS WELL LOG BUREAU - KANSAS WELL SAMPLE BUREAU  
KANSAS GEOLOGICAL SOCIETY BUILDING  
508 EAST MURDOCK - WICHITA, KANSAS

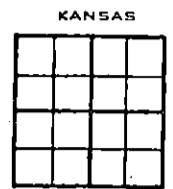
COMPANY WOCO, INC.

SEC. 6 T. 24-SR. 4 West  
LOC. NW SE NE

FARM N. E. Miller NO. 1

TOTAL DEPTH 3407  
COMM. 12-16-69 COMP. 12-27-69  
SHOT OR TREATED  
CONTRACTOR Henry Wofford Drilling Company, Inc.  
ISSUED 1-7-70

COUNTY Reno



CASING  
20 ID 3/4" 290' ( Cemented with 225 sacks of Pozmix HA-5 )  
15 8  
12 6 ELEVATION  
13 5 PRODUCTION

FIGURES INDICATE BOTTOM OF FORMATIONS

- 0 - 290 Shale
- 290 - 310 Shale
- 310 - 5550 Shale
- 550 - 725 Lime & Shale
- 725 - 995 Lime & Shale & Shale
- 995 - 1050 Shale & Lime
- 1050 - 1190 Shale & Lime
- 1190 - 1470 Lime & Shale
- 1470 - 1842 Shale & Shale with Lime Streaks
- 1842 - 1945 Lime & Shale
- 1945 - 1975 Lime & Shale
- 1975 - 2105 Shale & Lime
- 2105 - 2319 Shale with Lime Streaks
- 2319 - 2470 Lime & Shale
- 2470 - 2635 Lime & Shale
- 2635 - 2758 (2635 to 2684 - Shale, very little Lime  
(2684 to 2746 - Lime, very little Shale Streaks
- 2758 - 2835 Lime & Shale
- 2835 - 2854 Lime & Shale
- 2854 - 2905 Shale & Lime
- 2905 - 2954 Lime
- 2954 - 3002 (2945 to mix Lime & Shale
- 3002 - 3030 Lime & Shale
- 3030 - 3124 Lime
- 3124 - 3194 Lime with Shale Streaks
- 3194 - 3244 Lime & Shale
- 3244 - 3295 Lime & Shale
- 3295 - 3363 Shale & Lime
- 3362 - 3376 Lime & Chert
- 3376 - 3407 Lime
- 3407 ----- ROTARY TOTAL DEPTH ( Dry Hole )

RECEIVED  
STATE CORPORATION COMMISSION  
JAN 12 1970  
CONSERVATION DIVISION  
Wichita, Kansas

1-12-70