

15-155-20754-0000

STATE OF KANSAS
STATE CORPORATION COMMISSION
200 Colorado Derby Building
Wichita, Kansas 67202

WELL PLUGGING RECORD
K.A.R.-82-3-117

API NUMBER _____
LEASE NAME McElwain #2
WELL NUMBER 2
SPOT LOCATION SW NW NW
SEC. 1 TWP. 24S RGE. 4 (E or W)
COUNTY Reno
Date Well Completed 3-22-81
Plugging Commenced 8/13/84
Plugging Completed 8/14/84

TYPE OR PRINT
NOTICE: Fill out completely
and return to Cons. Div.
office within 30 days.

LEASE OPERATOR W. R. Allam, Jr.
ADDRESS P.O. Box 2325
Hutchinson, Ks. 67504
PHONE # (316) 669-8321 OPERATORS LICENSE NO. 5808

Character of Well oil
(Oil, Gas, D&A, SWD, Input, Water Supply Well)

Did you notify the KCC/KDHE Joint District Office prior to plugging this well? yes

Which KCC/KDHE Joint Office did you notify? KCC

Is ACO-1 filed? yes If not, is well log attached? _____

Producing formation Mississippi Depth to top 3360 bottom 3363 T.D. 3363

Show depth and thickness of all water, oil and gas formations.

OIL, GAS OR WATER RECORDS | CASING RECORD

Formation	Content	From	To	Size	Put in	Pulled out
<u>sand & clay</u>		<u>0</u>	<u>267</u>	<u>12 3/4</u>	<u>267'</u>	<u>none</u>
<u>Mississippi</u>	<u>s.w. & oil</u>	<u>360</u>	<u>363</u>	<u>5 1/2</u>	<u>3360'</u>	<u>2300'</u>

Describe in detail the manner in which the well was plugged, indicating where the mud fluid was placed and the method or methods used in introducing it into the hole. If cement or other plugs were used state, the character of same and depth placed, from feet to feet each set.

Plugged the bottom with 6 sacks of cement, and 50' of sand.
Set bridge at 316' and plugged surface pipe back to surface.

(If additional description is necessary, use BACK of this form.)

Name of Plugging Contractor Gressel Well Service License No. 5823
Address Haysville, Kansas

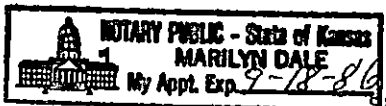
STATE RECEIVED
OCT 05 1984
WICHITA, KANSAS
10-5-84

STATE OF KANSAS COUNTY OF RENO, ss.

W. R. ALLAM, JR. (employee of operator) or
(operator) of above-described well, being first duly sworn on oath, says: That
I have knowledge of the facts, statements, and matters herein contained and
the log of the above-described well as filed that the same are true and
correct, so help me God.

(Signature) W. R. Allam Jr.


(Address) P. O. Box 2325
HUTCHINSON, Ks. 67504



SUBSCRIBED AND SWORN TO before me this 3 day of Oct., 1984

Marilyn Dale
Notary Public

My Commission expires: SEPT. 18, 1986



Blackstone Drilling, Inc.

Box 1184 • 523 West Kansas • Phone (316) 241-1250
McPHERSON, KANSAS 67460
March 23, 1981

COMPANY: W. R. Allan, Jr.
 CONTRACTOR: BLACKSTONE DRILLING, INC.
 FARM: MCELWAIN #2
 LOCATION: SW NW NW Section 1-24-4W,
 Reno County, Kansas
 COMMENCED: March 17, 1981
 COMPLETED: March 22, 1981
 ELEVATION:

0	to	180	Sand
180	to	225	Clay
225	to	275	Shale
275	to	600	Shale & Lime
600	to	1180	Lime & Shale
1180	to	1935	Shale & Lime
1935	to	2230	Lime & Shale
2230	to	2685	Shale & Lime
2685	to	2940	Lime & Shale
2940	to	2180	Lime
3180	to	3295	Lime & Shale
3295	to	3362	Mississippi
		3363	T. D.


Cut 17" hole to 265' and run 267' of 12 3/4" casing, cemented with 215 sacks of cement at 265'. Plug down at 5:15 P. M., March 17, 1981. Run 11" bit to 600'. Run 3368.60' of 5 1/2" casing, cemented 4 foot off bottom at 3359' with 100 sacks of cement. Plug down at 2:30 P. M., March 22, 1981.

TOPS: MISSISSIPPI - 3291'

Measurements taken from K. B.


CERTIFICATE

I, P. E. Plouffe, President of Blackstone Drilling, Inc. do hereby certify that the above and foregoing is a true and correct copy of the log on your McElwain #2, located on the SW NW NW Section 1-24-4W, Reno County, Kansas as reflected by the files of Blackstone Drilling, Inc.


 P. E. Plouffe, President

Subscribed and sworn to before me a Notary Public in and for McPherson County, Kansas this 23rd day of March, 1981.


 Johnnie L. Schmidt - Notary Public

 JOHNIE L. SCHMIDT
 McPherson County, Kansas
 My Appt. Exp. June 23, 1981

6-19-84
 RECEIVED
 STATE CORPORATION COMMISSION
 JUN 19 1984
 CONSERVATION DIVISION
 Wichita, Kansas