

15-155-20734-0000

STATE OF KANSAS  
STATE CORPORATION COMMISSION  
200 Colorado Derby Building  
Wichita, Kansas 67202

WELL PLUGGING RECORD  
K.A.R.-82-3-117

#2  
API NUMBER 11-10-81  
LEASE NAME McElharrin  
WELL NUMBER 1  
SPOT LOCATION 6605W + 3305N1  
SEC. 1 TWP. 24 RGE. 4 (E) or (W) (W)  
COUNTY Harvey  
Date Well Completed 11-10-81  
Plugging Commenced 2-10-86  
Plugging Completed 2-11-86

TYPE OR PRINT  
NOTICE: Fill out completely  
and return to Cons. Div.  
office within 30 days.

LEASE OPERATOR WR Alkam Jr  
ADDRESS Box 2323 Hutchinson Ks 67504  
PHONE # (316) 669-8321 OPERATORS LICENSE NO. 5909  
Character of Well oil  
(Oil, Gas, D&A, SWD, Input, Water Supply Well)

Did you notify the KCC/KDHE Joint District Office prior to plugging this well? yes  
Which KCC/KDHE Joint Office did you notify? KCC - Warren Kirkpatrick  
Is ACO-1 filed? YES If not, is well log attached? \_\_\_\_\_  
Producing formation MISS. Depth to top 3340 bottom \_\_\_\_\_ T.D. 3355  
Show depth and thickness of all water, oil and gas formations.

Formation	Content	From	To	Size	Put In	Pulled out
	<u>surface</u>	<u>0</u>	<u>257</u>	<u>10 3/4</u>	<u>257</u>	<u>0</u>
	<u>surface</u>	<u>0</u>	<u>563'</u>	<u>3 3/4</u>	<u>563'</u>	<u>0</u>
		<u>0</u>	<u>3340</u>	<u>4 1/2</u>	<u>3340</u>	<u>2320'</u>

Describe in detail the manner in which the well was plugged, indicating where the mud fluid was placed and the method or methods used in introducing it into the hole. If cement or other plugs were used state, the character of same and depth placed, from feet to feet each set. Dumped sand from 3355' to 3280'  
Dumped 550# cement w/ dump batter. Pulled 2340' 4 1/2  
Pushed Rubber plug to 400' inside 350' Dumped 30' sand filled  
to surface w/ Redi-mix


(If additional description is necessary, use BACK of this form.)

Name of Plugging Contractor Gravel Oil Field Service Inc License No. 5923  
Address Box 206 Burdett Ks 67020

STATE OF KS COUNTY OF Harvey, ss.

Alan H. Sussel (employee of operator) or (operator) of above-described well, being first duly sworn on oath, says: That I have knowledge of the facts, statements, and matters herein contained and the log on the above-described well as filed that the same are true and correct, so help me God.

(Signature) Alan H. Sussel  
(Address) Box 206 Burdett Ks 67020




SUBSCRIBED AND SWORN TO before me this 21<sup>st</sup> day of February, 1986

RECEIVED Mary H. Klein  
STATE CORPORATION COMMISSION Notary Public

My Commission expires: March 15, 1989

FEB 24 1986  
2-24-86

15-155-20734-0000



# Blackstone Drilling, Inc.

Box 1184 • 523 West Kansas • Phone (316) 241-1250  
McPHERSON, KANSAS 67460

January 14, 1981

COMPANY: W. R. ALLAM, JR.

CONTRACTOR: BLACKSTONE DRILLING, INC.

FARM: MCELWAIN #1

LOCATION: 660' EWL & 330' SNL W/2 NW/4 Sec. 1-24-4W,  
McPherson County, Kansas

COMMENCED: January 3, 1981

COMPLETED: January 10, 1981

ELEVATION:

0	to	225	Sand & Shale
225	to	570	Shale
570	to	875	Shale & Lime
875	to	1210	Lime & Shale
1210	to	2205	Shale & Lime
2205	to	2490	Lime & Shale
2490	to	2820	Shale & Lime
2820	to	3294	Lime
3294	to	3346	Mississippi
		3346	T. D.


Cut 17" hole to 255' and run 257' of 10 3/4" surface casing, cemented with 200 sacks of cement at 255'. Plug down at 2:30 P. M., January 3, 1981. Drilled a 7 7/8" hole to 515'. Drilled 9 7/8" hole to 570'. Run 563' of 8 5/8" surface casing, cemented with 75 sacks of cement. Plug down at 5:00 P. M., January 6, 1981. Run 3351.81 of 4 1/2" pipe, 5 1/2' off bottom at 3340'5" with 100 sacks of cement. Plug down at 4:45 P. M., January 10, 1981.

TOPS: LANSING - 2551' MISSISSIPPI - 3294'


Measurements taken from K. B.

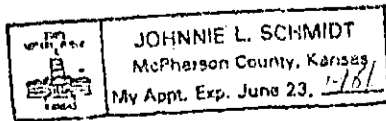
### CERTIFICATE

I, P. E. Plouffe, President of Blackstone Drilling, Inc. do hereby certify that the above and foregoing is a true copy of log on your McElwain #1, located on the 660' EWL & 330' SNL W/2 NW/4 Section 1-24-4W, Reno County, Kansas as reflected by the files of Blackstone Drilling, Inc.

  
P. E. Plouffe, President

Subscribed and sworn to before me a Notary Public in and for McPherson County, Kansas this 14th day of January, 1981.

  
Johnnie L. Schmidt - Notary Public

  
JOHNNIE L. SCHMIDT  
McPherson County, Kansas  
My Appt. Exp. June 23, 1981

1-9-86

JAN 19 1981  
NOTARY PUBLIC  
McPHERSON, KANSAS