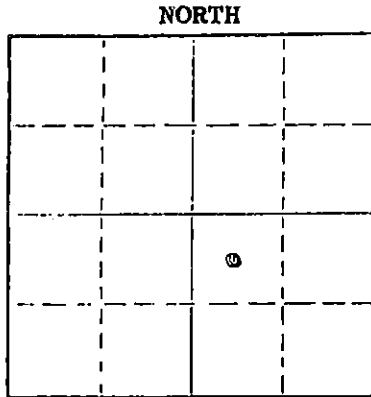


15-047-20196-0000

STATE OF KANSAS
STATE CORPORATION COMMISSION
CONSERVATION DIVISION
P. O. BOX 17027
WICHITA, KANSAS 67317

FORM CP-4

WELL PLUGGING RECORD



Locate well correctly on above Section Plat

Edwards County. Sec. 8 Twp. 26S Rgc. (E) 16 (W)
Location as "NE/CNW&SW4" or footage from lines. C NW SE
Lease Owner. Patton Oil Company
Lease Name. Welch Well No. 1
Office Address. 5660 South Syracuse, Suite 200, Englewood, Col. 80110
Character of Well (completed as Oil, Gas or Dry Hole) Dry Hole
Date well completed Dec. 7 19 75
Application for plugging filed Dec. 6 19 75
Application for plugging approved Dec. 6 19 75
Plugging commenced Dec. 7 19 75
Plugging completed Dec. 7 19 75
Reason for abandonment of well or producing formation Dry Hole
If a producing well is abandoned, date of last production None 19
Was permission obtained from the Conservation Division or its agents before plugging was commenced? Yes

Name of Conservation Agent who supervised plugging of this well Russell Beaverstein
Producing formation Depth to top Bottom Total Depth of Well 4440 Feet
Show depth and thickness of all water, oil and gas formations.

OIL, GAS OR WATER RECORDS CASING RECORD

FORMATION	CONTENT	FROM	TO	SIZE	PUT IN	FULLED OUT
		0	301	8 5/8	301	None

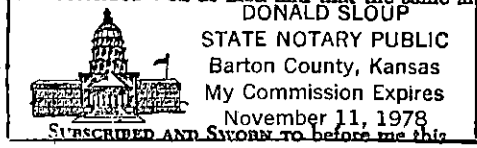
Describe in detail the manner in which the well was plugged, indicating where the mud fluid was placed and the method or methods used in introducing it into the hole. If cement or other plugs were used, state the character of same and depth placed, from feet to feet for each plug set.

Plugged: @ 290 ft. with 35 sacks
Mud up to 40. Bridge 1/2 sx hulls
15 sacks to base of cellar, 2 sx. in rathole,
2 sx. in mousehole
Completed: 4:00 P 12-7-75

(If additional description is necessary, use BACK of this sheet)
Name of Plugging Contractor Allied Cementing Company
Address N. Main, Great Bend, Kansas 67530

STATE OF Kansas COUNTY OF Barton ss.
Martha J. McKown (employee of owner) or (owner or operator) of the above-described

well, being first duly sworn on oath, says: That I have knowledge of the facts, statements, and matters herein contained and the log of the above described well as filed and that the same are true and correct. So help me God.



(Signature) Martha J. McKown
Box 1164, Great Bend, Kansas 67530 (Address)

12th day of December 19 75
My commission expires 11-11-78 Notary Public.

RECEIVED
STATE CORPORATION COMMISSION

DEC 15 1975

CONSERVATION DIVISION
Wichita, Kansas

WELL LOG

15-047-20196-0500

COMPANY Patton Oil Company

SEC. 8 T. 26S R. 16W

FARM Welch NO. 1

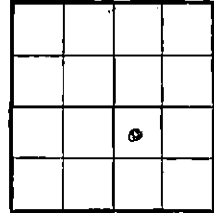
LOC. NW SE

TOTAL DEPTH 4440

COUNTY Edwards

COMM. 11-25-75 COMP. 12-7-75

CONTRACTOR DaMac Drilling Company, Inc.



CASING 8 5/8 set @ 301'

ELEVATION

PRODUCTION P&A

FIGURES INDICATE BOTTOM OF FORMATIONS

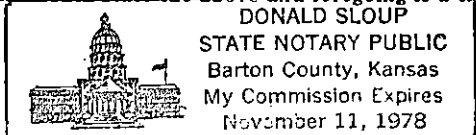
0	860	Sand, Shale, Red Bed
860	1250	Shale
1250	4150	Shale & Lime
4150	4292	Lime
4292	4440	Lime & Shale
	4440	RTD

RECEIVED
STATE CORPORATION COMMISSION
DEC 15 1975
CONSERVATION DIVISION
Wichita, Kansas

State of Kansas }
County of Barton } ss

I, Martha J. McKown of DaMac Drilling Company, Inc.

upon oath state the above and foregoing is a true and correct copy of the log of the Welch well.



Martha J. McKown

Subscribed and sworn to before me this 12th day of December 1975

My Commission Expires: 11-11-78

Donald Sloup
NOTARY PUBLIC