

STATE OF KANSAS
STATE CORPORATION COMMISSION

WELL PLUGGING RECORD

15-047-20656-0000

Give All Information Completely
Make Required Affidavit
Mail or Deliver Report to
Conservation Division
State Corporation Comm.
245 North Water
Wichita, KS 67202

Edwards County, Sec. 9 Twp. 26 Rge. 16W E/W
Location as "NE/CNW\SW\SE NW NW"
or footage from lines

Lease Owner Patton Oil Company
Lease Name Michael Well No. 2

Office Address Suite 200, 5660 So. Syracuse Circle, Englewood
Character of Well (Completed as Oil, Gas or Dry Hole) CO

Dry Hole

Date Well completed 6-23-80 19
Application for plugging filed 6-23-80 19
Application for plugging approved 6-23-80 19
Plugging commenced 6-23-80 19
Plugging completed 6-23-80 19

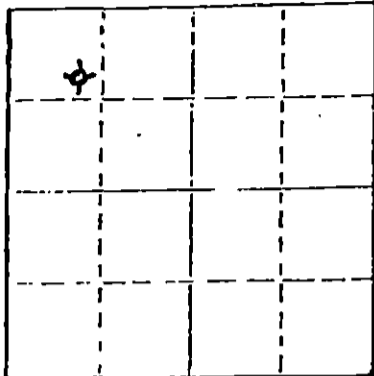
Reason for abandonment of well or producing formation
Dry Hole

If a producing well is abandoned, date of last production
N/A 19

Was permission obtained from the Conservation Division or
its agents before plugging was commenced? yes

Name of Conservation Agent who supervised plugging of this well W. T. Owens
Producing formation _____ Depth to top _____ Bottom _____ Total Depth of Well 4525

Show depth and thickness of all water, oil and gas formations.



Locate well correctly on above
Section Plot

OIL, GAS OR WATER RECORDS

CASING RECORD

FORMATION	CONTENT	FROM	TO	SIZE	PUT IN	PULLED OUT
Sand				8 5/8	458'	

Describe in detail the manner in which the well was plugged, indicating where the mud fluid was placed and the method or methods used in introducing it into the hold. If cement or other plugs were used, state the character of same and depth placed, from _____ feet to _____ feet for each plug-set.

Squeezed 125 sx 50-50 PAZ 4% gel 3% ccl

(If additional description is necessary, use BACK of this sheet)


Name of Plugging Contractor Service Company

STATE OF Kansas COUNTY OF Sedgwick, ss.
Paul A. Seymour, Jr. (employee of owner) or (owner or operator)

of the above-described well, being first duly sworn on oath, says: That I have knowledge of the facts, statements, and matters herein contained and the log of the above-described well as filed and that the same are true and correct. So help me God.

(Signature) Paul A. Seymour, Jr.
Box 8287, Munger Station, Wichita, KS 67208
(Address)

SUBSCRIBED AND SWORN TO before me this 26th day of June, 19 80



RECEIVED
STATE CORPORATION COMMISSION
Ruth M. Bassett
Ruth M. Bassett Notary Public.

JUN 30 1980
6-30-1980

My commission expires

BIG SPRINGS DRILLING, INC.

P.O. BOX 8287
MUNGER STATION
WICHITA, KANSAS 67208

SUITE 29 • 400 NORTH WOODLAWN • (316) 681-1732

June 26, 1980

DRILLERS LOG

15-047-20656-0000

Re: Michael # 2
SE NW NW
Sec. 9-Twp 26s-Rq 16W
Edwards County, Kansas

OPERATOR: Patton Oil Company
CONTRACTOR: Big Springs Drilling, Inc.
COMMENCED: 5-27-80
COMPLETED: 6-4-80

Surface Pipe: Set 458' of 8 5/8" w/300 sx Common 2% gel 3% ccl

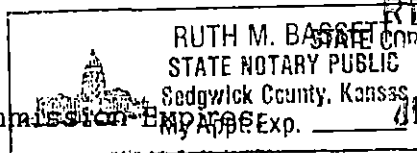
0	458'	Clay, Sand & Shale
458'	1082'	Redbeds
1082'	1095'	Anhydrite
1095'	2023'	Shale
2023'	3135'	Shale and Lime
3135'	4433'	Lime
4433'	4525'	Sand
4525'		RTD

We certify that the above and foregoing is a true and correct copy of the log on the # 2 Michael located in Edwards County, Kansas.


BIG SPRINGS DRILLING, INC.


Paul A. Seymour, Jr.

Subscribed and sworn to before me this 26th day of June, 1980.



My Commission Expires


Ruth M. Bassett Notary Public

May 30, 1983

Notary Public