

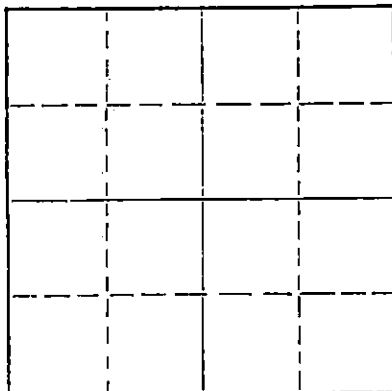
STATE OF KANSAS
STATE CORPORATION COMMISSION

Form CP-4

Give All Information Completely
Make Required Affidavit
Mail or Deliver Report to:
Conservation Division
State Corporation Commission
212 No. Market
Wichita, Kansas 67202

WELL PLUGGING RECORD

RENO County. Sec. 36 Twp. 26S Rge. (E) 8 (W)
Location as "NE/CNW%SW%" or footage from lines C SW SW
Lease Owner OKMAR OIL COMPANY
Lease Name MCCULLOUGH Well No. #1 OWWO
Office Address 1130 Vickers & KSB&T Building, Wichita, Kansas
Character of Well (completed as Oil, Gas or Dry Hole) DRY HOLE
Date well completed 3/18 19 73
Application for plugging filed 3/18 19 73
Application for plugging approved 3/18 19 73
Plugging commenced 3/18 19 73
Plugging completed 3/18 19 73
Reason for abandonment of well or producing formation DRY HOLE



Locate well correctly on above
Section Plat

If a producing well is abandoned, date of last production 19
Was permission obtained from the Conservation Division or its agents before plugging was com-
menced? yes

Name of Conservation Agent who supervised plugging of this well HUGH SCOTT
Producing formation Depth to top Bottom Total Depth of Well 3706 Feet
Show depth and thickness of all water, oil and gas formations.

OIL, GAS OR WATER RECORDS

CASING RECORD

FORMATION	CONTENT	FROM	TO	SIZE	PUT IN	PULLED OUT
WILLIAM H. PINE MCCULLOUGH NO. 1 Drilled in November 1964		0	201	8 5/8	201	0

Describe in detail the manner in which the well was plugged, indicating where the mud fluid was placed and the method or methods used
in introducing it into the hole. If cement or other plugs were used, state the character of same and depth placed, from feet to
feet for each plug set.

1st Plug @ 600' w/25 sx.
2nd Plug @ 220' w/25 sx
3rd Plug @ 40' w/10 sx
Bridge rathole w/2 sx
By Howco.
Complete @ 9 AM 3/18/73

RECEIVED
STATE CORPORATION COMMISSION
MAY 7 1973
5 7 73
CONSERVATION DIVISION
Wichita, Kansas

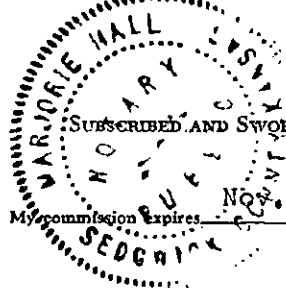
(If additional description is necessary, use BACK of this sheet)

Name of Plugging Contractor GABBERT-JONES, INC.
Address 830 Sutton Place, Wichita, Kansas 67202

STATE OF KANSAS, COUNTY OF SEDGWICK, ss.
GABBERT-JONES, INC. (employee of owner) or (owner or operator) of the above-described
well, being first duly sworn on oath, says: That I have knowledge of the facts, statements, and matters herein contained and the log of the
above-described well as filed and that the same are true and correct. So help me God.

(Signature) James S. Sutton, II
830 Sutton Place, Wichita, Kansas
(Address)

Subscribed and sworn to before me this 4 day of May, 19 73



Marjorie Hall
Notary Public.

GABBERT-JONES, INC.
WICHITA, KANSAS

Driller's Well Log

McCullough No. 1
125' S of C; SW SW Sect. 36-26S-8W
Reno County, Kansas

OLD INFORMATION:

Operator: William H. Pine
Spud : 11-20-64
TD : 3706'
D&A : 11-27-64

NEW INFORMATION:

Commenced: 3-16-73
Completed: 3-18-73

OPERATOR: OKNAR OIL COMPANY, Wichita, Kansas.

5-7-73
RECEIVED
STATE CORPORATION COMMISSION
MAY 7 1973
CONSERVATION DIVISION
Wichita, Kansas

Depth		Formation	Remarks
From	To		
0	2500	Cement - Mud	Ran 201' of 8-5/8" casing cemented with 185 sacks cement. (Was William H. Pine McCullough No. 1) Dry and Abandoned.
2500	3706	Mud	
3706	TD		

I, James S. Sutton II, certify this is a correct copy of the Driller's Log for the well drilled in the C SW SW Sect. 36-26S-8W in Reno County, Kansas, to the best of my knowledge and belief.

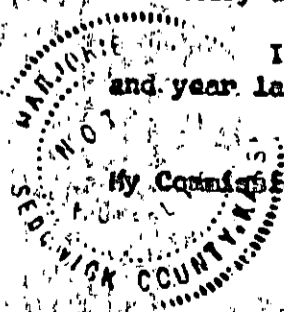
James S. Sutton II
James S. Sutton II

STATE OF KANSAS)
)
COUNTY OF SEDGWICK)

Before me, the undersigned, a Notary Public within and for said County and State, on this 27th day of March, 1973, personally appeared James S. Sutton II to me personally known to be the identical person who executed the within and foregoing instrument and acknowledged to me that he executed the same as his free and voluntary act and deed for the uses and purposes therein set forth.

IN WITNESS WHEREOF, I have hereunto set my hand and official seal the day and year last above written.

My Commission Expires November 29, 1975.



Marjorie Hall
Marjorie Hall