


STATE OF KANSAS
STATE CORPORATION COMMISSION
200 Colorado Derby Bldg.
Wichita, Kansas 67202

Form CP-4
Rev. 12-15-80

WELL PLUGGING RECORD

Give All Information Completely
Make Required Affidavit

COUNTY Reno SEC. 20 TWP. 26S RGE. 8 E/W
Location as in quarters or footage from lines:
660' FNL & 660' FEL of NE $\frac{1}{4}$



Locate Well
correctly on above
Section Platt.

Lease Owner Conco Exploration Company
Lease Name V. D. Brooks Well No. 1
Office Address Box 3723 Victoria, Texas 77903
Character of Well (Completed as Oil, Gas or Dry Hole): Oil
Date Well Completed 6-18-81
Application for plugging filed 2-24-83
Plugging commenced March 1, 1983
Plugging completed March 2, 1983
Reason for abandonment of well or producing formation
not economical to produce

Was permission obtained from the Conservation Division or it's
Agent's before plugging was commenced? yes

Name of Conservation Agent who supervised plugging of this well Steve Durrant
Producing formation Lansing Depth to top 3368' bottom 3374' T.D. 4280'
Show depth and thickness of all water, oil and gas formations.

OIL, GAS OR WATER RECORDS

Casing Record

| Formation | Content | From | To | Size | Put in | Pulled Out |
|-----------|-------------|------|------|-------|--------|------------|
| | Fresh water | 0' | 250' | 8 5/8 | 310' | 0' |
| | | | | 4 1/2 | 3487' | 2196' |
| | | | | | | |
| | | | | | | |


Describe in detail the manner in which the well was plugged, indicating where the mud fluid was placed and the method or methods used in introducing it into the hold. If cement or other plugs were used, state the character of same and depth placed, from feet to feet for each plug set.

Pumped mud into perforations. Put 7 sacks of sand in casing (inperforations at 3368'-3374') and dumped 4 sacks of cement on top of sand. Plugged as follows: Pumped 20 barrells of fresh water, mixed on sack of hulls with 3 barrells of water. Mixed 14 sacks of gel with 40 barrells of water. Mixed 100 sacks of Class A cement with 21 barrells of water. Mixed one sack of gel with 3 barrells of water. Mixed one sack of hulls with 3 barrells of water, followed by 25 sacks of cement. Displaced $\frac{1}{4}$ barrel. Cut off head the next day, put in two sacks of A cement and plated well.

(If additional description is necessary, use BACK of this sheet)

Name of Plugging Contractor Pratt Well Service, Inc.

STATE OF Kansas COUNTY OF Pratt, ss.
Judy Baird (employee of owner) or (~~owner~~) of the
above-described well, being first duly sworn on oath, says: That I have knowledge of the facts, statements, and matters herein contained and the log of the above-described well as filed and that the same are true and correct. So help me God.



(Signature) Judy Baird
Box 847 Pratt, Ks. 67124
(Address)

SUBSCRIBED AND SWORN TO before me this 28th day of March, 19 83

My Commission expires: 9/10/86

RECEIVED
STATE CORPORATION COMMISSION

MAR 29 1983

5-29-83

STATE OF KANSAS
STATE CORPORATION COMMISSION
200 Colorado Derby Bldg.
Wichita, Kansas 67202

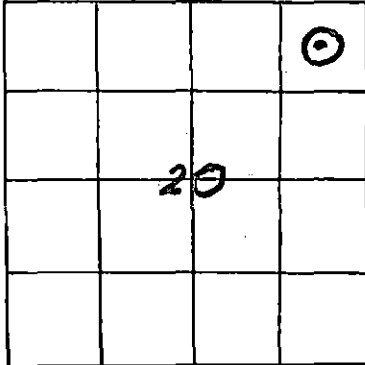
Form CP-4
Rev. 12-15-80

WELL PLUGGING RECORD

Give All Information Completely
Make Required Affidavit

COUNTY Reno SEC. 20 TWP. 26S RGE. 8 XE W
Location as in quarters or footage from lines:

660' FNL & 660' FEL of NE 1/4



Locate Well
correctly on above
Section Platt.

Lease Owner CINCO EXPLORATION COMPANY

Lease Name V. D. Brooks Well No. 1

Office Address P. O. Box 3723 - Victoria, Texas 77903

Character of Well (Completed as Oil, Gas or Dry Hole) Oil

Date Well Completed 06/18/81

Application for plugging filed 02/24/83

Plugging commenced 03/01/83

Plugging completed 03/02/83

Reason for abandonment of well or producing formation

Non-Commercial

Was permission obtained from the Conservation Division or it's
Agent's before plugging was commenced? Yes

Name of Conservation Agent who supervised plugging of this well Steve Durrant

Producing formation Lansing Depth to top 3368' bottom 3374' T.D. 4280'

Show depth and thickness of all water, oil and gas formations.

OIL, GAS OR WATER RECORDS

Casing Record

| Formation | Content | From | To | Size | Put In | Pulled Out |
|-----------|-------------|------|------|--------|--------|------------|
| | Fresh Water | 0' | 250' | 8 5/8" | 310' | 0' |
| | | | | 4 1/2" | 3487' | 2196' |
| | | | | | | |
| | | | | | | |

Describe in detail the manner in which the well was plugged, indicating where the mud fluid was placed and the method or methods used in introducing it into the hold. If cement or other plugs were used, state the character of same and depth placed, from _____ feet to _____ feet for each plug set. Pumped mud into perforations. Put 7 sacks

of sand in casing (in perforations at 3368'-3374') and dumped 4 sacks of cement on top of sand.

Plugged as follows: Pumped 20 barrels of fresh water, mixed one sack of hulls with 3 barrels of water. Mixed 14 sacks of gel with 40 barrels of water. Mixed 100 sacks of Class "A" cement with 21 barrels of water. Mixed one sack of gel with 3 barrels of water. Mixed one sack of hulls with 3 barrels of water, followed by 25 sacks of cement. Displaced 1/4 barrel. Cut off head the next day, put in two sacks of "A" cement and plated well.

(If additional description is necessary, use BACK of this sheet)

Name of Plugging Contractor Pratt Well Service, License No. - 5893

STATE OF TEXAS COUNTY OF VICTORIA, ss.

MELVIN KLOTZMAN

(employee of owner) or ~~(owner or operator)~~

the above-described well, being first duly sworn on oath, says: That I have knowledge of the facts, statements, and matters herein contained and the log of the above-described well as filed, and that the same are true and correct. So help me God.

(Signature) [Signature]

P. O. Box 3723 - Victoria, TX 77903
(Address)

SUBSCRIBED AND SWORN TO before me this 22nd day of MARCH

RECEIVED
STATE CORPORATION COMMISSION

MAR 24 1983

My Commission Expires: 2/06/85

CONSERVATION DIVISION
Wichita, Kansas