

15-155-20921-0000

STATE CORPORATION COMMISSION Form CP-4 Rev. 12-15-80

STATE OF KANSAS
STATE CORPORATION COMMISSION
200 Colorado Derby Bldg.
Wichita, Kansas 67202

FEB 8 1983

CONSERVATION DIVISION
Wichita, Kansas

2-8-83

WELL PLUGGING RECORD

Give All Information Completely
Make Required Affidavit

COUNTY Reno SEC. 11 TWP. 24 R3S. 4W E/W
Location as in quarters or footage from lines:
330' FNL & 330' FWL NE/4

Lease Owner W. R. Allam, Jr.
Lease Name Nancy Cokeley Well No. 1
Office Address 6 Eastwood, Hutchinson, Kansas 67501
Character of Well (Completed as Oil, Gas or Dry Hole): Dry
Date Well Completed _____
Application for plugging filed Yes
Plugging commenced _____
Plugging completed January 29, 1983
Reason for abandonment of well or producing formation _____

Locate Well
correctly on above
Section Platt.

Dry Hole
Was permission obtained from the Conservation Division or it's
Agent's before plugging was commenced? Yes

Name of Conservation Agent who supervised plugging of this well Don Thompson, El Dorado, Ks.
Producing formation _____ Depth to top _____ bottom T.D.

Show depth and thickness of all water, oil and gas formations.

OIL, GAS OR WATER RECORDS Casing Record

Formation	Content	From	To	Size	Put in	Pulled Out
Sand		0	150'	8 5/8"	150'	None
Shale		150'	268'	8 5/8"	118'	None

Describe in detail the manner in which the well was plugged, indicating where the mud fluid was placed and the method or methods used in introducing it into the hold. If cement or other plugs were used, state the character of same and depth placed, from _____ feet to _____ feet for each plug set.


Set first plug at 600' & cemented with 30 sacks of cement. Second plug set at 250' with 20 sacks of cement. Third plug set at 60' with 25 sacks of cement. Put 10 sacks in rathole. Hole dry & abandoned. Plugging completed by State Plugger, Don Thompson El Dorado, Kansas January 29, 1983.

(If additional description is necessary, use BACK of this sheet)

Name of Plugging Contractor Blackstone Drilling, Inc., P.O. Box 1184, McPherson, Kansas 67460


STATE OF Kansas COUNTY OF Reno, ss.
W. R. Allam, Jr. (employee of owner) or (owner or operator) of the above-described well, being first duly sworn on oath, says: That I have knowledge of the facts, statements, and matters herein contained and the log of the above-described well as filed and that the same are true and correct. So help me God.

(Signature) W. R. Allam Jr.
6 Eastwood, Hutchinson, Kansas 67460
(Address)



SUBSCRIBED AND SWORN TO before me this 7th day of Feb, 19 83
Glenda R. Janner
Notary Public.

My Commission expires: March 13, 1983



Blackstone Drilling, Inc.

Box 1184 • 523 West Kansas • Phone (316) 241-1250

McPHERSON, KANSAS 67460

January 31, 1983

COMPANY: W. R. ALLAM, JR.
 CONTRACTOR: BLACKSTONE DRILLING, INC.
 FARM: NANCY COKELEY #1
 LOCATION: 330' FNL & 330' FWL NE/4 Section 11-24-4W, Reno County, Kansas
 COMMENCED: January 22, 1983
 COMPLETED: January 29, 1983
 ELEVATION:

0	to	150	Sand
150	to	445	Shale
445	to	595	Salt
595	to	850	Shale & Lime
850	to	1160	Lime & Shale
1160	to	1895	Shale & Lime
1895	to	2225	Lime & Shale
2225	to	2790	Shale & Lime
2790	to	2985	Lime & Shale
2985	to	3130	Shale & Lime
3130	to	3240	Lime & Shale
3240	to	3307	Shale & Lime
3307	to	3310	Lime
3310	to	3377	Mississippi
		3377	T. D.

RECEIVED
 STATE CORPORATION COMMISSION
 FEB 8 1983
 CONSERVATION DIVISION
 Wichita, Kansas
 2-8-83

Cut 17" hole to 268' and run 270' pf 12 3/4" casing, cemented with 235 sacks of cement at 268'. Plug down at 1:30 P. M., January 22, 1983. Hole dry and abandoned. Set first plug at 600' with 30 sacks of cement. Second plug at 250' with 20 sacks of cement. Third plug at 60' with 25 sacks of cement, 10 sacks in rathole. Job completed at 7:45 A. M., Don Thompson, State Plugger, El Dorado, Kansas. Set Second of casing, run 583' of 8 5/8" casing, cemented at 581' with 235 sacks cement. TOPS: MISSISSIPPI - 3310'

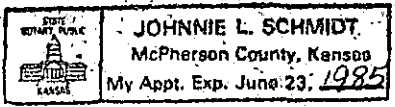
Measurements taken from K. B.

CERTIFICATE

I, P. E. Plouffe, President of Blackstone Drilling, Inc. do hereby certify that the above and foregoing is a correct copy of your log on the Nancy Cokeley #1 located on the 330' FNL & 330' FWL NE/4 Section 11-24-4W, Reno County, Kansas as reflected by the files of Blackstone Drilling, Inc.

P. E. Plouffe
 P. E. Plouffe, President

Subscribed and sworn to before me a Notary Public in and for McPherson County, Kansas this 1st day of February, 1983.

JOHNNIE L. SCHMIDT
 McPherson County, Kansas
 My Appt. Exp. June 23, 1985

Johnnie L. Schmidt
 RECEIVED
 STATE CORPORATION COMMISSION
 Johnnie L. Schmidt - Notary Public
 FEB 8 1983

CONSERVATION DIVISION
 Wichita, Kansas