

Give All Information Completely  
Make Required Affidavit  
Mail or Deliver Report to:  
Conservation Division  
State Corporation Commission  
211 No. Broadway  
Wichita, Kansas

WELL PLUGGING RECORD 15-047-00135-0000

Edwards County, Sec. 21 Twp. 26 Rge. 16 (E) W (W)

Location as "NE/CNW\*SW\*" or footage from lines. C NE SE

Lease Owner Inger Oil Company

Lease Name Schultz 'X' B Well No. 3

Office Address Wichita, Kansas

Character of Well (completed as Oil, Gas or Dry Hole)

Date well completed 19

Application for plugging filed 19

Application for plugging approved 19

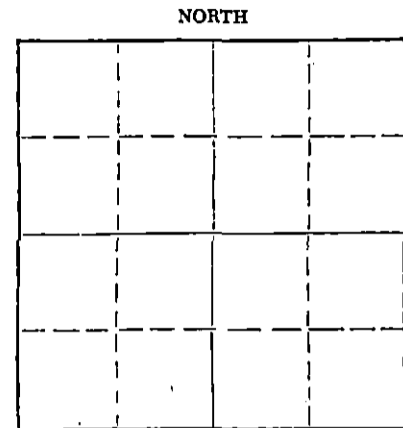
Plugging commenced 4-16-64 19

Plugging completed 4-20-64 19

Reason for abandonment of well or producing formation Depleted.

If a producing well is abandoned, date of last production 19

Was permission obtained from the Conservation Division or its agents before plugging was commenced? YES



Locate well correctly on above Section Plat

Name of Conservation Agent who supervised plugging of this well Archie Elving

Producing formation Depth to top Bottom Total Depth of Well 4560 Feet

Show depth and thickness of all water, oil and gas formations.

OIL, GAS OR WATER RECORDS

CASING RECORD

FORMATION	CONTENT	FROM	TO	SIZE	PU. IN	PULLED OUT
				8-5/8"	390'	None
				5-1/2"	4560'	2888'

Describe in detail the manner in which the well was plugged, indicating where the mud fluid was placed and the method or methods used in introducing it into the hole. If cement or other plugs were used, state the character of same and depth placed, from feet to feet for each plug set.

Checked hole to 4560', sanded to 4440' and dumped 5 sacks of cement @ 4440' with dump bailer. Pulled 5 1/2" casing, bailed fluid from 30' to 200', set rock bridge to 190' and dumped 25 sacks of cement @ 190'. Mudded hole to 40', set rock bridge to 30' and ran 10 sacks of cement to base of cellar.

RECEIVED  
STATE CORPORATION COMMISSION

APR 22 1964

PLUGGING COMPLETE.

CONSERVATION DIVISION  
Wichita, Kansas

4-22-64

(If additional description is necessary, use BACK of this sheet)

Name of Plugging Contractor KNIGHT CASING PULLING COMPANY

Address CHASE, KANSAS

STATE OF KANSAS, COUNTY OF RICE, ss.

Noel J. Knight (employee of owner) or (owner) of the above-described

well, being first duly sworn on oath, says: That I have knowledge of the facts, statements, and matters herein contained and the log of the above-described well as filed and that the same are true and correct. So help me God.

(Signature) Noel J. Knight

Chase, Kansas

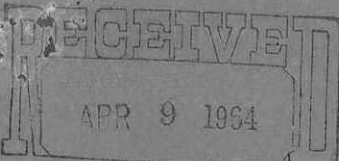
(Address)

SUBSCRIBED AND SWORN TO before me this 21st day of April, 1964

Milton J. Volin  
Notary Public.

My commission expires May 20, 1964

Schultz # 18 A 73



WELL LOG BUREAU—KANSAS GEOLOGICAL SOCIETY  
508 East Murdock, Wichita, Kansas

15-047-00135-0000


INGER OIL CO.

Company: L. C. SMITHERMAN  
Farm: Schultz 'R' No. 3  
B

SEC. 21 T. 26 R. 16W  
C NE SE

Total Depth: 4508'  
Comm. 12-10-59 Comp. 12-25-59  
Shot or Treated.  
Contractor: L. C. Smitberman  
Issued: 6-24-61

County: Edwards  
KANSAS



CASING:  
9" 315'  
5" 4508'

Elevation: 2088' RB

Production: 139 BOPD

Figures in. icate Bottom of Formations

COMPLETE DRILLERS LOG NOT AVAILABLE:

TOPS: SCOUT	
Heabner	3311
Toronto	3329
Douglas	3846
Brown Lime	3961
Lansing	3926
Base Kansas City	4317
Fort Scott	4436
Cherokee Shale	4441
Mississippi	4472
Total Depth	4508

RECEIVED  
STATE CORPORATION COMMISSION

APR 10 1964

CONSERVATION DIVISION  
Wichita, Kansas