

STATE OF KANSAS
STATE CORPORATION COMMISSION
200 COLORADO DERBY BUILDING
WICHITA, KANSAS 67202

WELL PLUGGING RECORD

API NUMBER 15-047-20, 852-0800

LEASE NAME GALLUP A

TYPE OR PRINT

PLEASE FILL OUT COMPLETELY
AND MAKE REQUIRED AFFIDAVIT.

WELL NUMBER 1-11

SPOT LOCATION C N/2 SE SW

LEASE OPERATOR BENSON MINERAL GROUP, INC.

SEC. 11 TWP. 26 RGE. 16W (E) OR (W)

ADDRESS 1536 COLE BLVD., SUITE 220, GOLDEN, CO. 80401

COUNTY EDWARDS

PHONE # (303) 298-0882 OPERATORS LICENSE NO. 5817

DATE WELL COMPLETED 5-8-81

CHARACTER OF WELL OIL
(OIL, GAS, D&A, SWD, INPUT, WATER SUPPLY WELL)

PLUGGING COMMENCED 9-7-83

PLUGGING COMPLETED 9-12-83

DID YOU NOTIFY THE KCC/KDHE JOINT DISTRICT OFFICE PRIOR TO PLUGGING THIS WELL? YES

WHICH KCC/KDHE JOINT OFFICE DID YOU NOTIFY? DIST. #1

IS ACC-1 FILED? _____ IF NOT, IS WELL LOG ATTACHED? YES

PRODUCING FORMATION _____ DEPTH TO TOP _____ BOTTOM _____ T.D. 4460'

SHOW DEPTH AND THICKNESS OF ALL WATER, OIL AND GAS FORMATIONS.

OIL, GAS OR WATER RECORDS _____ CASING RECORD _____

FORMATION	CONTENT	FROM	TO	SIZE	PUT IN	PULLED OUT
				4 1/2"		2396.35

DESCRIBE IN DETAIL THE MANNER IN WHICH THE WELL WAS PLUGGED, INDICATING WHERE THE MUD FLUID WAS PLACED AND THE METHOD OR METHODS USED IN INTRODUCING IT INTO THE HOLE. IF CEMENT OR OTHER PLUGS WERE USED STATE, THE CHARACTER OF SAME AND DEPTH PLACED, FROM FEET TO FEET EACH SET. SANED BACK TO 4360' with 4 SACKS OF CEMENT.

ALLIED CEMENTING CAME OUT AND PUMPED DOWN, 3 SACKS HULL; 10 SACKS GEL; 70 SACKS CEMENT 60/40 POZ MIX WITH 2% GEL, 3% C.C.. 10 SACKS GEL; 1 SACK HULL; 1 WIPER PLUG; 135 SACKS 60/40 POZ MIX 2% GEL; 3% C.C. . MAX PRESSURE 300 LBS. SHUT IN 200 LBS. . AT 12:35 A.M.

(IF ADDITIONAL DESCRIPTION IS NECESSARY, USE BACK OF THIS FORM.)

NAME OF PLUGGING CONTRACTOR H&H CASING PULLING CO. LICENSE No. 6053
ADDRESS 1427 N. HALSTEAD

HUTCHINSON, KS. 67501

STATE OF KANSAS COUNTY OF RENO, SS.

DONALD H. HURST (EMPLOYEE OF OPERATOR) OR (OPERATOR) OF ABOVE-DESCRIBED WELL, BEING FIRST DULY SWORN ON OATH, SAYS: THAT I HAVE KNOWLEDGE OF THE FACTS, STATEMENTS, AND MATTERS HEREIN CONTAINED AND THE LOG OF THE ABOVE-DESCRIBED WELL AS FILED THAT THE SAME ARE TRUE AND CORRECT, SO HELP ME GOD.

(SIGNATURE) Donald H. Hurst
FINEST MOBILE HOME PARK # 78
(ADDRESS) GREAT BEND, KS. 67530

SUBSCRIBED AND SWORN TO BEFORE ME THIS 13th DAY OF Sept., 1983



Madeline Hurst
NOTARY PUBLIC

MY COMMISSION EXPIRES: _____

RECEIVED
STATE CORPORATION COMMISSION

FORM CP-4
REVISED 06-83

SEP 14 1983

CONSERVATION DIVISION
Wichita, Kansas

9-14-83

WELL LOG

15-047-28852-0000

COMPANY Benson Mineral Group, Inc.

SEC. 11 T. 26S R. 16W

FARM Gallup

NO. A1-11

LOG. C N/2 SE SW

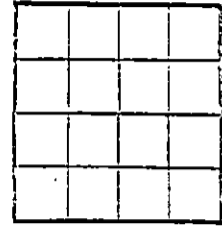
TOTAL DEPTH 4460 RTD

COUNTY Edwards, Ks.

COMM. 5-01-81

COMP. 5-8-81

CONTRACTOR DaMac Drilling Inc.



CASING 8 5/8 set @ 468

ELEVATION

PRODUCTION 4 1/2 set @ 4459

FIGURES INDICATE BOTTOM OF FORMATIONS

Surface Sand	0	475
RedBed	475	1666
Shale, RedBed	1666	2129
Shale, Anhydrite	2129	2218
Shale	2218	2390
Lime, Shale	2390	4460 RTD

RECEIVED
STATE AND COUNTY COMMISSION

AUG 22 1981

CONSERVATION DIVISION
Wichita, Kansas

State of Kansas
County of Barton } SS

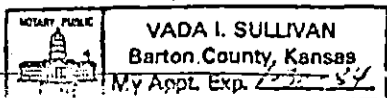
I, Martha J. McKown of DaMac Drilling Inc.

upon oath state the above and foregoing is a true and correct copy of the log of the Gallup A 1-11 well.

Martha J. McKown

Subscribed and sworn to before me this 9th day of May 19 81

My Commission Expires:



Vada I. Sullivan
NOTARY PUBLIC

WELL LOG

K-047-20852-0000

COMPANY Benson Mineral Group, Inc.

SEC. 11 T. 26S R. 16W

FARM Gallup

LAND: A1-11

LOC. C N/2 SE SW

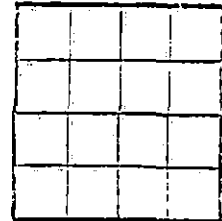
TOTAL DEPTH 4460 RTD

COUNTY Edwards, Ks.

COMM. 5-01-81

COMP. 5-8-81

CONTRACTOR DaMac Drilling Inc.



CASING 8 5/8 set @ 468

ELEVATION

PRODUCTION 4 1/2 set @ 4459

FIGURES INDICATE BOTTOM OF FORMATIONS

Surface Sand	0	475
RedBed	475	1666
Shale, RedBed	1666	2129
Shale, Anhydrite	2129	2218
Shale	2218	2390
Lime, Shale	2390	4460 RTD

4413
50
4363

8 5/8 = 475' 400' 60-90' 203

4 1/2 4459' 260' 60-90' 203

P. 20 - 4406.5 - 4413.5

4360' 4 1/2

RECEIVED
STATE CORPORATION COMMISSION

SEP 14 1983

CONSERVATION DIVISION
Wichita, Kansas