

15451-20928-0000

STATE OF KANSAS
STATE CORPORATION COMMISSION

WELL PLUGGING RECORD

Give All Information Completely
Make Required Affidavit
Mail or Deliver Report to
Conservation Division
State Corporation Comm.
245 North Water
Wichita, KS 67202

Pratt County, Sec. 3 Twp. 26S Rge. 15 ~~xxx~~ E/W
Location as "NE/CNW $\frac{1}{4}$ SW $\frac{1}{4}$ " or footage from lines _____

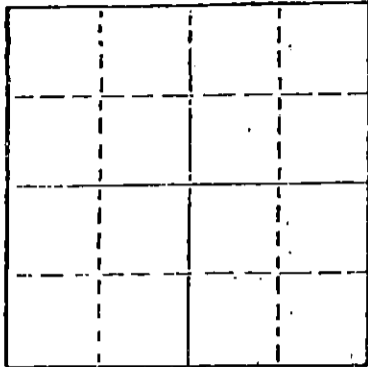
C. S/2 SW NW
Lease Owner Raymond Oil Company
Lease Name Neelly "A" Well No. 1
Office Address One Main Place, Suite 900, Wichita, KS 67202
Character of Well (Completed as Oil, Gas or Dry Hole) _____
Dry Hole

Date Well completed 5-28-81 19
Application for plugging filed 5-28-81 19
Application for plugging approved 5-28-81 19
Plugging commenced 5-28-81 19
Plugging completed 5-28-81 19
Reason for abandonment of well or producing formation _____

Dry Hole
If a producing well is abandoned, date of last production _____ 19.

Was permission obtained from the Conservation Division or its agents before plugging was commenced? Yes _____

Name of Conservation Agent who supervised plugging of this well _____
Producing formation _____ Depth to top _____ Bottom _____ Total Depth of Well 4470
Show depth and thickness of all water, oil and gas formations.



Locate well correctly on above Section Plat

OIL, GAS OR WATER RECORDS

CASING RECORD

FORMATION	CONTENT	FROM	TO	SIZE	PUT IN	PULLED OUT
				8-5/8"	306	

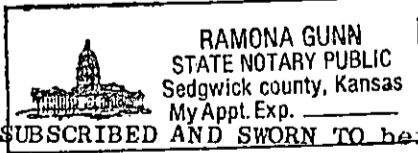
Describe in detail the manner in which the well was plugged, indicating where the mud fluid was placed and the method or methods used in introducing it into the hold. If cement or other plugs were used, state the character of same and depth placed, from _____ feet to _____ feet for each plug set.

- 1st plug @ 600' w/40 sx
- 2nd plug @ 310 w/30 sx
- 3rd plug @ 40 w/10 sx
- 10 sx in mouse hole
- 10 sx in rat hole

(If additional description is necessary, use BACK of this sheet)

Name of Plugging Contractor Murfin Drilling Company

STATE OF KANSAS COUNTY OF SEDGWICK, ss.
David L. Murfin, Drlg. Mgr. (employee of owner) or (owner or operator)
of the above-described well, being first duly sworn on oath, says: That I have knowledge of the facts, statements, and matters herein contained and the log of the above-described well as filed and that the same are true and correct. So help me God.



(Signature) David L. Murfin
David L. Murfin, 617 Union Center Bldg. Wichita, KS 67202
(Address)

SUBSCRIBED AND SWORN TO before me this 16th day of June, 19 81

Ramona Gunn
Ramona Gunn Notary Public.

My commission expires Jan. 25, 1984

RECEIVED
STATE CORPORATION COMMISSION

JUN 19 1981 6-19-81

CONSERVATION DIVISION
Wichita, Kansas

WELL LOG

15-151-20928-0000


COMPANY Raymond Oil Company
FARM Neelly "A" NO. 1
RIG. NO. 22
TOTAL DEPTH 4470
COMM. 5-19-81 COMP. 5-28-81
CONTRACTOR Murfin Drilling Company

SEC. 3 T. 26S R. 15W
LOC. C S/2 SW NW

Pratt

COUNTY

KANSAS



CASING
20
15
12
13

10
8 -5/8" @ 306 w/150 sx 60-40 Poz. 2% gel, 3%cc, 150 sx common, 2% gel, 3% cc

ELEVATION

PRODUCTION

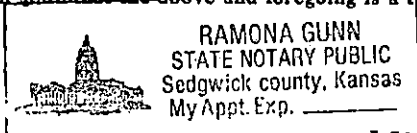
FIGURES INDICATE BOTTOM OF FORMATIONS

Red Bed	306
Shale & Sand	993
Anhydrite	1080
Red Bed	1755
Shale & Lime	2210
Shale	2590
Shale & Lime	2950
Shale	3165
Shale & Lime	4410
Shale	4470

State of KANSAS
County of SEDGWICK } ss:

I, David L. Murfin, Drlg. Mgr. of the Murfin Drilling Company

upon oath state that the above and foregoing is a true and correct copy of the log of the Neelly "A" #1 well.



David L. Murfin
David L. Murfin

Subscribed and sworn to before me this 16th day of June 19 81

My Commission Expires: Jan. 25, 1984

Ramona Gunn
Ramona Gunn NOTARY PUBLIC