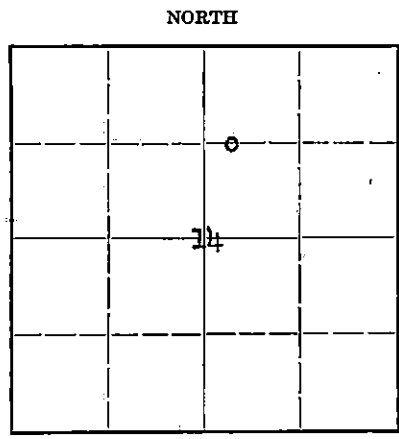


STATE OF KANSAS
 STATE CORPORATION COMMISSION
 Give All Information Completely
 Make Required Affidavit
 Mail or Deliver Report to:
 Conservation Division
 State Corporation Commission
 800 Bitting Building
 Wichita, Kansas

WELL PLUGGING RECORD 15-155-19102-0000

OR
 FORMATION PLUGGING RECORD

Strike out upper line
 when reporting plug-
 ging off formations.



Locate well correctly on above
 Section Plat

Reno County. Sec. 14 Twp 26S Rge. (E) 9 (W)
 Location as "NE 1/4 NW 1/4 SW 1/4" or footage from lines CWL NE 1/4
 Lease Owner Bethlehem Supply Co. (formerly Shell Oil Co., Inc.)
 Lease Name H. S. Mauck Well No. 1 (SWD)
 Office Address Box 2171, Tulsa, Oklahoma
 Character of Well (completed as Oil, Gas or Dry Hole) S. W. D.
 Date well completed September 6 19 36
 Application for plugging filed April 11 19 46
 Application for plugging approved April 16 19 46
 Plugging commenced February 15 19 47
 Plugging completed February 19 19 47
 Reason for abandonment of well or producing formation Lerado pool abandoned.

If a producing well is abandoned, date of last production S. W. D. 19
 Was permission obtained from the Conservation Division or its agents before plugging was com-
 menced? Yes

Name of Conservation Agent who supervised plugging of this well Ruel Durkee
 Producing formation Arbuckle Depth to top 4298 Bottom Total Depth of Well 4836 Feet
 Show depth and thickness of all water, oil and gas formations.


OIL, GAS OR WATER RECORDS

CASING RECORD

Formation	Content	From	To	Size	Put In	Pulled Out
Arbuckle	Input: 500 bbls salt water/hr by gravity; not capacity.	4432	4836	13" 7" 5 1/2" Lin	224' 4120' 4097-4432'	None 3011' None

Describe in detail the manner in which the well was plugged, indicating where the mud fluid was placed and the method or methods used in
 introducing it into the hole. If cement or other plugs were used, state the character of same and depth placed, from feet to
 feet for each plug set.

Filled casing with mud by running 200 sacks of baroid.
 Set bridge at 215' and capped with 30 sacks of cement.
 Mudded hole and capped with 10 sacks of cement to base
 of cellar.



(If additional description is necessary, use BACK of this sheet)
 Correspondence regarding this well should be addressed to Bethlehem Supply Co.
 Address Box 2171, Tulsa, Oklahoma

STATE OF Kansas, COUNTY OF Barton, ss.

J. L. Cleveland (employee of owner) or (owner or operator) of the above-described well,
 being first duly sworn on oath, says: That I have knowledge of the facts, statements, and matters herein contained and the log of the above-
 described well as filed and that the same are true and correct. So help me God.

(Signature) J. L. Cleveland
 Box 2171, Tulsa, Oklahoma
 (Address)

SUBSCRIBED AND SWORN to before me this 5th day of March, 19 47
 Betty Postlewhite
 Notary Public.

My commission expires January 24, 1949

PLUGGING
 FILE SEC 14 T 26 R 9W
 BOOK PAGE 50 LINE 27

15-155-19102-0000

Shell, H. S. Mauck #1 (SWD)
CWL NE 1/4 14-26S-9W
Lorado Pool
Reno County, Kansas

CASING RECORD

0 - 40 sand
50 clay
90 red sand rock
224 missing
275 red rock
320 gyp
485 shale, lime & shells
730 shale
994 lime & shale
1165 salt & shale
1547 lime & shale
1622 lime
2386 lime & shale
2408 lime
2521 lime & shale
2669 lime
2747 shale & lime
2903 broken lime
2975 lime & shale
2990 sticky shale
3050 lime
3096 lime & shale
3165 lime
3306 lime & shale
3376 lime
Top Lens-Kans City 3320
3375 lime with chert streaks
3464 lime with shale streaks
3503 lime
3509 lime & shale
3515 lime
3517 lime with shale laminations
3520 lime
3524 shale & lime
3527 lime
3530 shale, black
3609 lime
3679 lime & shale
3790 lime
3822 lime & shale
3852 shale
3905 chat
Top Mississippi Lime 3852
3930 lime
4114 shale
Top Kinderhook Shale 3930
4116 lime
4119 shale
Top Trenton Lime 4119
4120 dolomite

13" cem 224 with 225 sax
7" cem 4120 with 50 sax
5 1/2" liner cem 4097-4432 with 35 sax
4120-4121 SIC
Top Trenton Lime 4120 SIC.
4150 dolomite
4200 lime, dolomitic
4202 shale
4214 sand
4298 sand
Top Arbuckle 4298
4836 dolomite TD

PLUGGING
14 26 9 W
FILE
BOOK PAGE 50 LINE 27

APR 16 1946

Murkee - this is a copy of the log that went in with our application to plug & abandon to your Wichita office. Imagine this well will be plugged by Bethlehem Supply along with the wells on the M. F. and L. F. Reece leases.

Great Bend, Kansas
April 11, 1946

L. Byers


Shell, H. S. Mauck #1 (SWD)
CWL NE/4 14-268-97
Ierado pool
Reno County, Kansas

CASING RECORD

0 - 40 sand
50 clay
90 red sand rock
224 missing
275 red rock
320 cyp
485 shale, lime & shells
730 shale
994 lime & shale
1165 salt & shale
1547 lime & shale
1622 lime
2386 lime & shale
2408 lime
2521 lime & shale
2669 lime
2747 shale & lime
2903 broken lime
2975 lime & shale
2990 sticky shale
3050 lime
3096 lime & shale
3165 lime
3306 lime & shale
3376 lime
Top Lons-Kans City 3320
3375 lime with chert streaks
3464 lime with shale streaks
3503 lime
3509 lime & shale
3515 lime
3517 lime with shale laminations
3520 lime
3524 shale & lime
3527 lime
3530 shale, black
3609 lime
3679 lime & shale
3790 lime
3822 lime & shale
3852 shale
3905 chat
Top Mississippi Lime 3852
3930 lime
4114 shale
Top Kinderhook Shale 3930
4116 lime
4119 shale
Top Trenton Lime 4119
4120 dolomite

13" cem 224 with 225 sax
7" cem 4120 with 50 sax
5 1/2" liner cem 4097-4132 with 35 sax

4120-4121 SLO
Top Trenton Lime 4120 SLO.
4150 dolomite
4200 lime, dolomitic
4202 shale
4214 sand
4298 sand
Top Arbuckle 4298
4836 dolomite TD



PLUGGING
FILE REC-14 26-9W
BOOK PAGE 50 LINE 27