

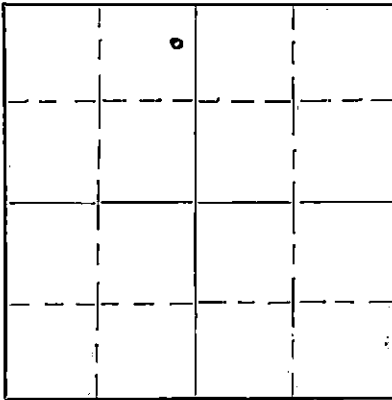
STATE OF KANSAS
STATE CORPORATION COMMISSION

WELL PLUGGING RECORD
OR
FORMATION PLUGGING RECORD

Strike out upper line
when reporting plug-
ging off formations.

Give All Information Completely
Make Required Affidavit
Mail or Deliver Report to:
Conservation Division
State Corporation Commission
800 Bitting Building
Wichita, Kansas

NORTH



Locate well correctly on above
Section Flat

Reno County, Sec. 15 Twp. 26 Rge. (E) 9 (W) 1
Location as "NE 1/4 NW 1/4 SW 1/4" or footage from lines NE 1/4 NW 1/4 536' of N line 235' of E 1
Lease Owner: The Ohio Oil Co.
Lease Name: W. C. Lawson Well No. 5
Office Address: Box 710, McPherson, Kansas
Character of Well (completed as Oil, Gas or Dry Hole): Gas
Date, well completed: Dec. 11 1937
Application for plugging filed: Oct. 12 1939
Application for plugging approved: Oct. 13 1939
Plugging Commenced: Nov. 1 1939
Plugging Completed: Nov. 12 1939
Reason for abandonment of well or producing formation:

If a producing well is abandoned, date of last production: October 1938
Was permission obtained from the Conservation Division or its agents before plugging was com-
menced? Yes

Name of Conservation Agent who supervised plugging of this well:
Producing formation: Chat Depth to top: 3876 Bottom: 3923 Total Depth of Well: 3957 Feet
Show depth and thickness of all water, oil and gas formations.



OIL, GAS OR WATER RECORDS

CASING RECORD

Formation	Content	From	To	Size	Put In	Pulled Out
Chat	Gas	3876	3923	5 3/16	398	None (Liner)
				7	3642	3183
				8 1/4"	1878	1878
				10"	420	420
				12 1/2	101	None

Describe in detail the manner in which the well was plugged, indicating where the mud fluid was placed and the method or methods used in introducing it into the hole. If cement or other plugs were used, state the character of same and depth placed, from _____ feet to _____ feet for each plug set.

Filled with mud from 3957' to 3948'. Cement from 3948' to 3933'. Mud from 3933' to 3600'.
Cement from 3600' to 3585'. Mud from 3585' to 3397'. Cement from 3397' to 3382'. Mud from
3382' to 2972'. Cement from 2972' to 2957'. Mud from 2957' to 160'. Cement from 160' to
145'. Mud from 160' to bottom of cellar and then filled with 5 sacks cement.



12-1-39

(If additional description is necessary, use BACK of this sheet)

Correspondence regarding this well should be addressed to: The Ohio Oil Co.,
Address: Box 710, McPherson, Kansas

STATE OF _____, COUNTY OF _____, ss.

_____ (employee of owner) or (owner or operator) of the above-described well,
being first duly sworn on oath, says: That I have knowledge of the facts, statements, and matters herein contained and the log of the above-
described well as filed and that the same are true and correct. So help me God

(Signature) Lawrence Matthews
Eldorado Kansas
(Address)

SUBSCRIBED AND SWORN to before me this 27 day of November, 1939

My commission expires 10-13-1942
Notary Public