

STATE OF KANSAS
STATE CORPORATION COMMISSION

WELL PLUGGING RECORD


Give All Information Completely
Make Required Affidavit
Mail or Deliver Report to:
Conservation Division
State Corporation Commission
800 Bittling Building
Wichita, Kansas

OR

FORMATION PLUGGING RECORD

Strike out upper line
when reporting plug-
ging off formations.

NORTH



Locate well correctly on above
Section Plat

Reno County, Sec. 15 Twp. 26 Rge. (E) 9 (W)
Location as "NE 1/4 NW 1/4 SW 1/4" or footage from lines. 1002' N. & 1665' W. of Center
Lease Owner. Cities Service Oil Company
Lease Name. Mauck Well No. 4
Office Address. Bartlesville, Oklahoma
Character of Well (completed as Oil, Gas or Dry Hole) Salt Water Disposal Well
Date well completed. August 27, 19 37
Application for plugging filed. August 23, 19 43
Application for plugging approved. August 26, 19 43
Plugging commenced. September 10, 19 43
Plugging completed. September 14, 19 43
Reason for abandonment of well or producing formation. All other wells on lease
plugged and abandoned; no further need for disposal well.
If a producing well is abandoned, date of last production. Disposal Well 19
Was permission obtained from the Conservation Division or its agents before plugging was com-
menced? Yes

Name of Conservation Agent who supervised plugging of this well. Ruel Durkee
Producing formation. Disposal Well Depth to top. 4444 Bottom. 4942 Total Depth of Well. 4942 Feet
Show depth and thickness of all water, oil and gas formations.

OIL, GAS OR WATER RECORDS

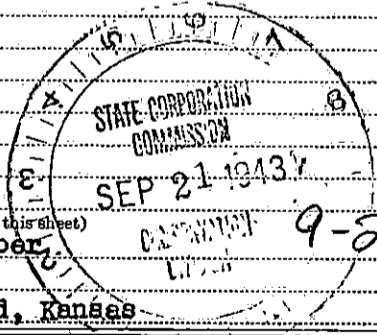
CASING RECORD

Formation	Content	From	To	Size	Put In	Pulled Out
Arbuckle	Barren	4336	4942	12-1/2"	302'	None
				7"	4151'	2346'
				5-1/2"	4444'	*3800'
				*3800' of 5-1/2" pulled out in August, 1937.		

Describe in detail the manner in which the well was plugged, indicating where the mud fluid was placed and the method or methods used in
introducing it into the hold. If cement or other plugs were used, state the character of same and depth placed, from _____ feet to
_____ feet for each plug/set.

Dumped 3 sacks 4441 to 4426'. Mudded to 3800' and dumped 4 sacks
3800' to 3780'. Mudded to 302'. Set bridge and dumped 16 sacks 290' to
270'. Mudded to 20'. Dumped 10 sacks 20' to 7' or base of cellar. Welded
cap on surface pipe.

PLUGGING
FILE NO. 15-26794
BOOK PAGE 88 LINE 34



(If additional description is necessary, use BACK of this sheet)
Correspondence regarding this well should be addressed to R. C. Hauber
Address. Box 751
Great Bend, Kansas

STATE OF Kansas COUNTY OF Barton

J. A. Deffeyes (employee of owner) or ~~owner~~ of the above-described well,
being first duly sworn on oath, says: That I have knowledge of the facts, statements, and matters herein contained and the log of the above-
described well as filed and that the same are true and correct. So help me God.

(Signature) [Signature]
Box 751, Great Bend, Kansas
(Address)

SUBSCRIBED AND SWORN to before me this 20th day of September 19 43
[Signature] Notary Public.

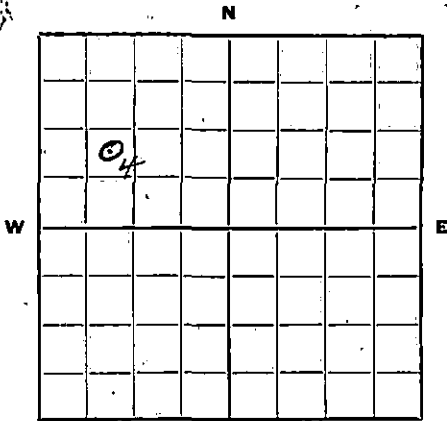
My commission expires March 12, 1947.

MATERIAL REPORT AND PLUGGING RECORD

Mail To: STATE CORPORATION COMMISSION
Conservation Division
800 Bitting Building
Wichita, Kansas

NOTICE: All questions on this form must be answered.

Company Operating Cities Service Oil Co.
Office Address Bdx 751, Great Bend, Kan.



Locate well correctly.

County Reno Sec. 15 Twp. 26 Rge. 9W
Farm Name Mauck Well No. 4 Field Lorado
Well Location 1002' N & 1665' W. of Center
Name of Producing Sand Saltwater Disposal Total Depth 4942
Commenced Plugging Sept 10, 1943 Finished Sept 14, 1943
DAILY AVERAGE PRODUCTION:
Initial Production: Oil None Gas None Water Salt Water Well
Production when Plugged: Oil Gas Water Salt water well.
Estimated Total Remaining Reserves Attributable to Well at Time Abandoned None, Saltwater Disp. well.

INFORMATION ON MATERIALS RECLAIMED FROM WELL CASING, TUBING AND ROD DATA

Description	Size	Recovered		Junk		Reusable		Disposition Made Or To Be Made Of Usable Material
		Ft.	Tons	Ft.	Tons	Ft.	Tons	
<u>Casing</u>	<u>7"</u>	<u>2346</u>	<u>28</u>	<u>1173</u>	<u>14</u>	<u>1173</u>	<u>14</u>	<u>Whole Stock</u>

SURFACE EQUIPMENT

Quantity	Description	*Condition	Est. Tons	Disposition Made Or To Be Made Of Reclaimed Material


* Usable, Usable with minor repairs, or junk.

Date: 9/17/43

Signed: [Signature] (Co. Operating Co. Title) Dist. Prod. Supt.

FORM—FP-1

(See note on reverse side)



PLUGGING
FILE, SEC 15-26-R-9W
BOOK PAGE 88-1034

It is very important that all questions on this form be answered, as this Department has been asked by the Petroleum Administration for War to supply data on well abandonments undertaken during the war.

This information is very essential in aiding the war effort; therefore, this Department is requiring this report to be mailed within 5 days after the abandonment of your well.

19-8756