

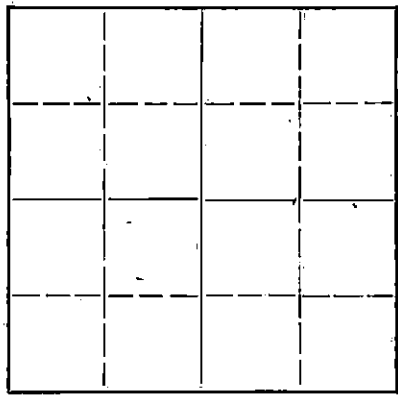
STATE OF KANSAS
STATE CORPORATION COMMISSION

Give All Information Completely
Make Required Affidavit
Mail or Deliver Report to:
Conservation Division
State Corporation Commission
800 Bittling Building
Wichita, Kansas

WELL PLUGGING RECORD
OR
FORMATION PLUGGING RECORD

Strike out upper line
when reporting plug-
ging off formations.

NORTH



Locate well correctly on above
Section Plat

Reno County, Sec. 15 Twp. 26 Rge. (E) 9 (W)
Location as "NE 1/4 NW 1/4 SW 1/4" or footage from lines 330' N. & 1004' W. of Center
Lease Owner: Cities Service Oil Company
Lease Name: Mauck Well No. 2
Office Address: Bartlesville, Oklahoma
Character of Well (completed as Oil, Gas or Dry Hole): Oil Well
Date well completed: December 7, 1936
Application for plugging filed: February 22, 1943
Application for plugging approved: February 23, 1943
Plugging commenced: April 10, 1943
Plugging completed: April 18, 1943
Reason for abandonment of well or producing formation: Non-commercial oil well after producing 6.3 years.
If a producing well is abandoned, date of last production: December 3, 1942
Was permission obtained from the Conservation Division or its agents before plugging was commenced? Yes

Name of Conservation Agent who supervised plugging of this well: Ruel Durkee
Producing formation: Viola Limestone Depth to top: 4154 Bottom: 4163 Total Depth of Well: 4163 Feet
Show depth and thickness of all water, oil and gas formations.


OIL, GAS OR WATER RECORDS CASING RECORD

Formation	Content	From	To	Size	Put In	Pulled Out
Viola Limestone	Oil	4154	4163	12-1/2"	306'	0
				7"	4154'	2412'

Describe in detail the manner in which the well was plugged, indicating where the mud fluid was placed and the method or methods used in introducing it into the hold. If cement or other plugs were used, state the character of same and depth placed, from.....feet tofeet for each plug set.

Dumped 6 sacks cement 4154 to 4125', mud to 250', set bridge at 250'. Dumped 10 sacks cement to 230', soil 230' to 20'. Dumped 8 sacks 20' to base of cellar and welded cap on surface casing.

PLUGGING
FILE SEC 15, 26R 9W
BOOK PAGE 64 LINE 43



(If additional description is necessary, use BACK of this sheet)
Correspondence regarding this well should be addressed to: R. C. Hauber
Address: Box 751, Great Bend, Kansas

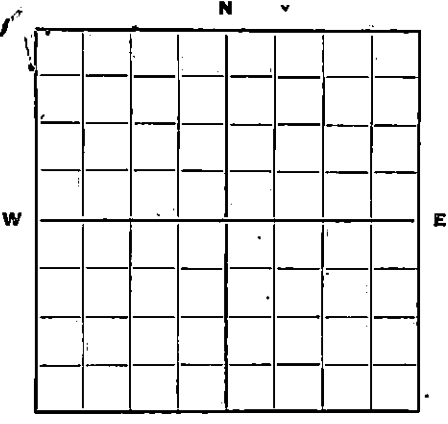
STATE OF Kansas, COUNTY OF Barton, ss.
J. A. Deffeyes (employee of owner) or (owner or operator) of the above-described well,

being first duly sworn on oath, says: That I have knowledge of the facts, statements and matters herein contained and the log of the above-described well as filed and that the same are true and correct. So help me God.

(Signature) [Signature]
Box 751, Great Bend, Kansas'
(Address)

SUBSCRIBED AND SWORN to before me this 28th day of April, 1943

My commission expires March 12, 1947 [Signature] Notary Public.



MATERIAL REPORT AND PLUGGING RECORD

Mail To: STATE CORPORATION COMMISSION
Conservation Division
800 Bitting Building
Wichita, Kansas

NOTICE: All questions on this form must be answered.

Company Operating Cities Service Oil Company
Office Address Bartlesville, Oklahoma

County Reno Sec. 15 Twp. 26 Rge. 9W
Farm Name Mauck Well No. 2 Field Lorado
Well Location SE NW Section 15-26-9W
Name of Producing Sand Viola Total Depth 4161 1/2
Commenced Plugging April 9, 1943 Finished April 18, 1943

DAILY AVERAGE PRODUCTION:

Initial Production: Oil 5819 Gas _____ Water 0
Production when Plugged: Oil 3 Gas _____ Water 260

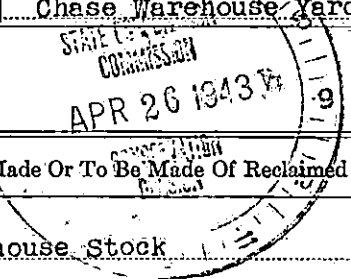
Estimated Total Remaining Reserves Attributable to Well at Time Abandoned _____

INFORMATION ON MATERIALS RECLAIMED FROM WELL CASING, TUBING AND ROD DATA

Description	Size	Recovered		Junk		Reusable		Disposition Made Or To Be Made Of Usable Material
		Ft.	Tons	Ft.	Tons	Ft.	Tons	
Casing	12 1/2"	0						Left in, cemented w/ 350 sx
"	7"	2412'				2412'		Chase Warehouse Yards
Tubing	3"	4153'				4109'		Chase Warehouse Yards
Rods	3/4"	2700'				2700'		Chase Warehouse Yards
	7/8"	1441'				1441'		Chase Warehouse Yards

SURFACE EQUIPMENT

Quantity	Description	*Condition	Est. Tons	Disposition Made Or To Be Made Of Reclaimed Material
1	250 wd. wtr. tank	Good		Chase Warehouse Stock
1	15 1/2 x 12 volume tank	Junk	840#	Chase Warehouse Stock
1	50 HP Sup. gas eng.	Good		Chase Warehouse Stock
1	94' Amer. steel derr.	Good		Chase Warehouse Stock



* Usable, Usable with minor repairs, or junk.

Date: 4/21/43 Signed: [Signature]
(For Operating Co.—Title)

FORM—FP-1

PLUGGING (See note on reverse side)
 FILE NO. 15 26 29W
 BOOK PAGE 64 LINE 43

19-6756 3-48-5M



It is very important that all questions on this form be answered, as this Department has been asked by the Petroleum Administration for War to supply data on well abandonments undertaken during the war.

This information is very essential in aiding the war effort; therefore, this Department is requiring this report to be mailed within 5 days after the abandonment of your well.

19-6766