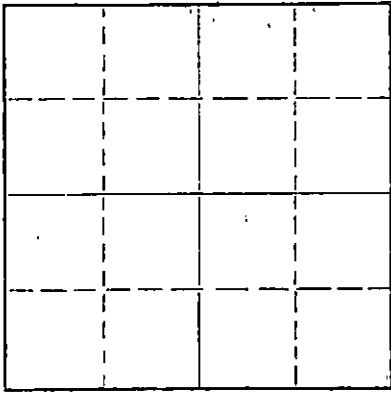


Give All Information Completely
Make Required Affidavit,
Mail or Deliver Report to:
Conservation Division,
State Corporation Commission
212 No. Market
Wichita, Kansas

WELL PLUGGING RECORD 15-155-19115-0000

NORTH



Locate well correctly on above
Section Plat

Reno County, Sec. 20 Twp. 26 Rge. 9 (E) (W) x

Location as "NE/CNW/SW" or footage from lines NE SE NW

Lease Owner Messman-Rinehart

Lease Name Fluke Murphy Well No. #1

Office Address 1432 Wichita Plaza Wichita, Kansas

Character of Well (completed as Oil, Gas or Dry Hole)

Date well completed 19

Application for plugging filed 19

Application for plugging approved 19

Plugging commenced 12-16-68 19

Plugging completed 12-20-68 19

Reason for abandonment of well or producing formation

If a producing well is abandoned, date of last production 19

Was permission obtained from the Conservation Division or its agents before plugging was commenced?

Name of Conservation Agent who supervised plugging of this well Gilbert Toman

Producing formation Depth to top Bottom Total Depth of Well 3945' Feet

Show depth and thickness of all water, oil and gas formations.

OIL, GAS OR WATER RECORDS

CASING RECORD

FORMATION	CONTENT	FROM	TO	SIZE	PUT IN	PULLED OUT
				4 1/2"	3947'	2434.95'
				8 5/8"	226'	

Describe in detail the manner in which the well was plugged, indicating where the mud fluid was placed and the method or methods used in introducing it into the hole. If cement or other plugs were used, state the character of same and depth placed, from feet to feet for each plug set.

Made bottom hole plug back with sand to 3855'. Mixed and ran 3 sacks cement thru dump bailer.

Killed gas in well with 73 sacks mud and 32 sacks gel.

Squeezed hole with 24 sacks gel and 100 sacks cement with 6% gel.

RECEIVED
STATE CORPORATION COMMISSION
DEC 26 1968
CONSERVATION DIVISION
Wichita, Kansas

(If additional description is necessary, use BACK of this sheet)

Name of Plugging Contractor Southwest Casing Pulling Co.

Address Box 364, Great Bend, Kansas

STATE OF Kansas, COUNTY OF Barton, ss.


Southwest Casing Pulling Co. (employee of owner) or (owner or operator) of the above-described well, being first duly sworn on oath, says: That I have knowledge of the facts, statements, and matters herein contained and the log of the above-described well as filed and that the same are true and correct. So help me God.

(Signature)

Box 364, Great Bend, Kansas
(Address)

Subscribed and sworn to before me this 23 day of December, 1968

My commission expires 24 October 1972



Sidney D. Miller
Notary Public.

WELL LOG BUREAU—KANSAS GEOLOGICAL SOCIETY
508 East Murdock, Wichita, Kansas

COPY

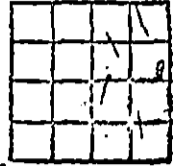
15-155-19115-0000

Company. L. C. SMITHERMAN OIL
Farm. Fluko-Murphy No. 1

SEC. 20 T. 26 R. 9W
SE SE NE

Total Depth. 3945'
Comm. 7-20-58 Comp. 8-1-58
Shot or Treated.
Contractor. L. C. Smitherman Drlg.
Issued. 3-7-59

County Reno KANSAS



Elevation. 1718' DF

Production. 2,000,000 CFG

CASING:
8 5/8" 230' cem w/175 sx.
4 1/2" 3950' cem w/125 sx.

Figures Indicate Bottom of Formations.

top soil & sand	50
sand	160
red bed	226
shale & red bed	640
shale & shells	1285
lime & shale	1540
lime	1937
lime & shale	3180
lime w/shale streaks	3401
lime	3716
lime & shale	3769
lime w/shale streaks	3808
lime & shale	3940
chat & chert	3945
Total Depth	

TOPS: SCOUT	
Brown Lime	3386
Lansing	3416
Base Kansas City	3736
Mississippi	3939

RECEIVED
STATE CORPORATION COMMISSION
JAN 22 1969
CONSERVATION DIVISION
Wichita, Kansas