

15-155-02466-0000

STATE OF KANSAS  
STATE CORPORATION COMMISSION

WELL PLUGGING RECORD

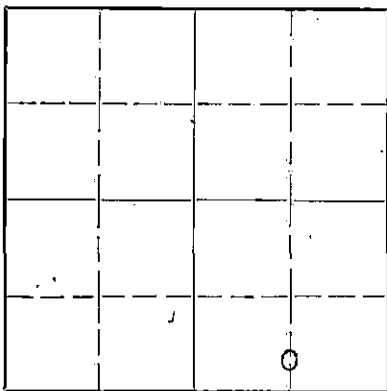
OR  
FORMATION PLUGGING RECORD

Strike out upper line  
when reporting plug-  
ging off formations.

Give All Information Completely  
Make Required Affidavit  
Mail or Deliver Report to:  
Conservation Division  
State Corporation Commission  
800 Bittling Building  
Wichita, Kansas

RENO County. Sec. 10 Twp. 26 S Rge. (E) 9 (W)  
Location as "NE 1/4 NW 1/4 SW 1/4" or footage from lines. CSL SE 1/4 440' SL: 1321' WL  
Lease Owner SHELL OIL CO. INC.  
Lease Name V. P. LEE Well No. 4  
Office Address BOX 744 GREAT BEND, KANSAS  
Character of Well (completed as Oil, Gas or Dry Hole) OIL WELL  
Date well completed JUNE 5 19 37  
Application for plugging filed FEBRUARY 16 19 44  
Application for plugging approved FEBRUARY 18 19 44  
Plugging commenced APRIL 17 19 44  
Plugging completed MAY 6 19 44  
Reason for abandonment of well or producing formation Depletion of oil

NORTH



Locate well correctly on above  
Section Plat

If a producing well is abandoned, date of last production MAY 1 19 44  
Was permission obtained from the Conservation Division or its agents before plugging was com-  
menced? YES

Name of Conservation Agent who supervised plugging of this well Ruel Durkee  
Producing formation Viola Limestone Depth to top 438 Bottom Total Depth of Well 4744 Feet  
Show depth and thickness of all water, oil and gas formations.

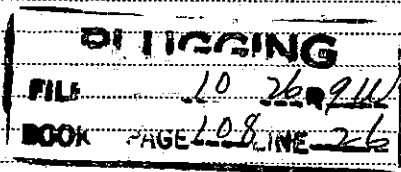
OIL, GAS OR WATER RECORDS

CASING RECORD

Formation	Content	From	To	Size	Put In	Pulled Out
Viola Limestone	3005 oil, 19 water & 1109000 gas (Init'l Pot'l 6-7-44)	4138	4744	10 3/4" 7"	412' 4138'	NONE 2354'

Describe in detail the manner in which the well was plugged, indicating where the mud fluid was placed and the method or methods used in introducing it into the hold. If cement or other plugs were used, state the character of same and depth placed, from \_\_\_\_\_ feet to \_\_\_\_\_ feet for each plug set.

Plugged back 4744 to 4095' with 9' gravel & 8 sax cement. Mudded hole 4095 to 275'. Set rock bridge at 275' and dumped 15 sacks cement. Mudded to 20' set rock bridge and capped with 5 sacks cement to base of cellar.



(If additional description is necessary, use BACK of this sheet)

Correspondence regarding this well should be addressed to SHELL OIL CO. INC.  
Address of W. M. Gholson Box 744 Great Bend, Kansas

STATE OF KANSAS, COUNTY OF BARTON, ss.  
W. M. GHOLSON (employee of owner) or (owner) of the above-described well,  
being first duly sworn on oath, says: That I have knowledge of the facts, statements, and matters herein contained and the log of the above-described well as filed and that the same are true and correct. So help me God.

(Signature) *W. M. Gholson*

(Address) \_\_\_\_\_

SUBSCRIBED AND SWORN to before me this 10th day of May

*Betty Postlethwaite*  
Notary Public.

My commission expires January 24, 1945

5-11-44

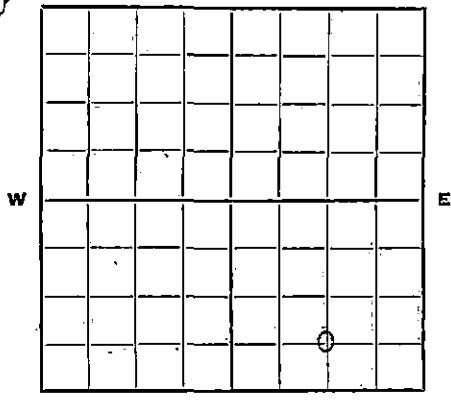
# MATERIAL REPORT AND PLUGGING RECORD

Mail To: STATE CORPORATION COMMISSION  
Conservation Division  
800 Bitting Building  
Wichita, Kansas

NOTICE: All questions on this form must be answered.

Company Operating SHELL OIL CO., INC.

Office Address BOX 744 GREAT BEND, KANSAS



Locate well correctly.

County RENO Sec. 10 Twp. 26S Rge. 9W

Farm Name V. P. LEE Well No. 4 Field TURON

Well Location CSL SE

Name of Producing Sand VIOLA LIMESTONE Total Depth 4144

Commenced Plugging 4-17-44 Finished 5-6-44

DAILY AVERAGE PRODUCTION:

Initial Production: Oil 3,005 bbls Gas 1,109,000 Water 19 bbls

Production when Plugged: Oil 2.7 Gas --- Water 625

Estimated Total Remaining Reserves Attributable to Well at Time Abandoned NONE

INFORMATION ON MATERIALS RECLAIMED FROM WELL

CASING, TUBING AND ROD DATA.

Description	Size	Recovered		Junk		Reusable		Disposition Made Or To Be Made Of Usable Material
		Ft.	Tons	Ft.	Tons	Ft.	Tons	
24# csg.	7"OD	2354	27			2354	27	Store Stock
9.3#	3"	4300	20			4300	20	Store Stock
Sucker rods	7/8	4300	4½					

SURFACE EQUIPMENT

Quantity	Description	*Condition	Est. Tons	Disposition Made Or To Be Made Of Reclaimed Material
1	OCS front	usable	10	Store Stock
1	Csg & Tbg Head	usable	½	Store Stock
1	Electric Motor	usable	1	Store Stock
800'	7" casing	junk	5	Junk
	Misc. Surface Equip.	junk	1	Junk

\* Usable, Usable with minor repairs, or junk.

Date: May 10, 1944

Signed: (For Operating Co.—Title)

Form—FP-1

(See note on reverse side)

PLUGGING

FILE 10-26-910

BOOK 108 PAGE 26

19-6756 3-43-5M



It is very important that all questions on this form be answered, as this Department has been asked by the Petroleum Administration for War to supply data on well abandonments undertaken during the war.

**This information is very essential in aiding the war effort; therefore, this Department is requiring this report to be mailed within 5 days after the abandonment of your well.**

10-6756