

STATE OF KANSAS  
STATE CORPORATION COMMISSION

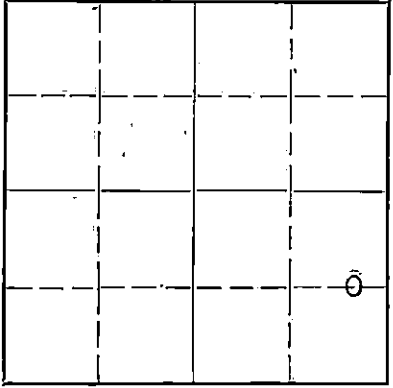
WELL PLUGGING RECORD

OR  
FORMATION PLUGGING RECORD

Strike out upper line  
when reporting plug-  
ging off formations.

Give All Information Completely  
Make Required Affidavit  
Mail or Deliver Report to:  
Conservation Division  
State Corporation Commission  
800 Bittling Building  
Wichita, Kansas

NORTH



Locate well correctly on above  
Section Plat

RENO County. Sec. 10 Twp. 26 Rge. (E) 9 (W)

Location as "NE 1/4 NW 1/4 SW 1/4" or footage from lines. CEL. SE 1320' SL: 330' EL

Lease Owner SHELL OIL CO. INC.

Lease Name V. P. LEE Well No. 1

Office Address BOX 744, Great Bend, Kansas

Character of Well (completed as Oil, Gas or Dry Hole) Oil Well

Date well completed January 11 1936

Application for plugging filed February 16 1944

Application for plugging approved February 18 1944

Plugging commenced April 3 1944

Plugging completed April 13 1944

Reason for abandonment of well or producing formation Depleted Viola producer.  
Dry hole in Kansas City

If a producing well is abandoned, date of last production May 11 1944

Was permission obtained from the Conservation Division or its agents before plugging was com-  
menced? Yes

Name of Conservation Agent who supervised plugging of this well Ruel Durkee

Producing formation Viola Depth to top 4145 Bottom -- Total Depth of Well 4158 Feet

Show depth and thickness of all water, oil and gas formations.


OIL, GAS OR WATER RECORDS

CASING RECORD

Formation	Content	From	To	Size	Put In	Pulled Out
Viola	1 1/3 bbls oil & 430 bbls water per day	4145	4158	13" 7"	238' 4145	NONE 1661'
Kansas City	Dry	3349				

Describe in detail the manner in which the well was plugged, indicating where the mud fluid was placed and the method or methods used in introducing it into the hold. If cement or other plugs were used, state the character of same and depth placed, from feet to feet for each plug set.

Plugged back with crushed rock & cement from 4158 to 4113'.  
Casing plug set at 3950'. Plugged back with rock from 3950'  
to 3947, mudded from 3947 to 250'. Rock bridge 250' to 230',  
dumped 30 sax cement at 230', mudded hole to 6' and capped  
into cellar with 5 sacks cement.



(If additional description is necessary, use BACK of this sheet)


Correspondence regarding this well should be addressed to SHELL OIL CO. INC.  
Address of W. M. GHOLSON BOX 744, GREAT BEND, KANSAS

STATE OF KANSAS, COUNTY OF BARTON, ss.  
W. M. GHOLSON (employee of owner) or (owner or operator) of the above-described well,  
being first duly sworn on oath, says: That I have knowledge of the facts, statements, and matters herein contained and the log of the above-  
described well as filed and that the same are true and correct. So help me God.

(Signature) *W. M. Gholson*

SUBSCRIBED AND SWORN to before me this 26th day of April

My commission expires Jan 24 1945



4-27-44

# MATERIAL REPORT

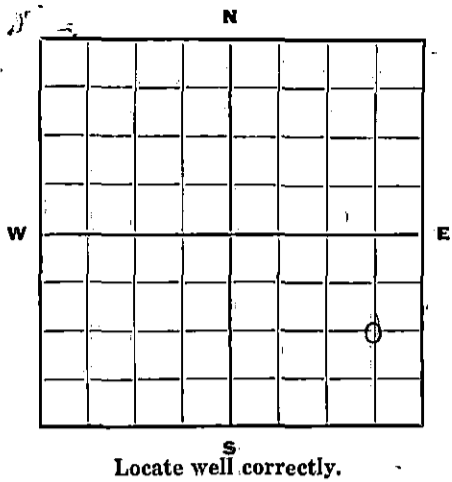
AND

# PLUGGING RECORD

Mail To: STATE CORPORATION COMMISSION  
 Conservation Division  
 800 Bitting Building  
 Wichita, Kansas

NOTICE: All questions on this form must be answered.

Company Operating SHELL OIL CO. INC.  
 Office Address BOX 744, GREAT BEND, KANSAS



Locate well correctly.

County RENO Sec. 10 Twp. 26S Rge. 9W

Farm Name V. P. LEE Well No. 1 Field TURON

Well Location CEL SE 1/4

Name of Producing Sand VIOLA Total Depth 4158

Commenced Plugging APRIL 3, 1944 Finished APRIL 13, 1944

DAILY AVERAGE PRODUCTION:

Initial Production: Oil 5646 Gas 1,320,000 Water 0

Production when Plugged: Oil 1 1/3 Gas 0 Water 430

Estimated Total Remaining Reserves Attributable to Well at Time Abandoned

INFORMATION ON MATERIALS RECLAIMED FROM WELL

CASING, TUBING AND ROD DATA

Description	Size	Recovered		Junk		Reusable		Disposition Made Or To Be Made Of Usable Material
		Ft.	Tons	Ft.	Tons	Ft.	Tons	
2 1/2" pipe	7"	1661'	20			1661'	20	Store Stock
9.3# tubing	3"	4300'	20			4300'	20	Usable as line pipe
Sucker rods								
220# per 100'	7/8"	4300'	4	4300'	4			Junk

SURFACE EQUIPMENT

Quantity	Description	*Condition	Est. Tons	Disposition Made Or To Be Made Of Reclaimed Material
1	Braden head	Usable	1/2	Stock
1	Tubing head	Usable	1/2	Stock
1	95 F. 6. rig front	Usable	7	Stock
1	Electric motor	Usable	1	Stock
	Misc. Equip.	Usable	1	Stock

\* Usable, Usable with minor repairs, or junk.

Date: April 26, 1944


Signed: [Signature]  
 (For Operating Co.—Title)

FORM—FP-1

(See note on reverse side)

19-6750-3-48-5M

**PLUGGING**  
 FILE NO. 26-944  
 BOOK PAGE 108 LINE 23



It is very important that all questions on this form be answered, as this Department has been asked by the Petroleum Administration for War to supply data on well abandonments undertaken during the war.

**This information is very essential in aiding the war effort; therefore, this Department is requiring this report to be mailed within 5 days after the abandonment of your well.**

10-0750