

15-151-20177-0000

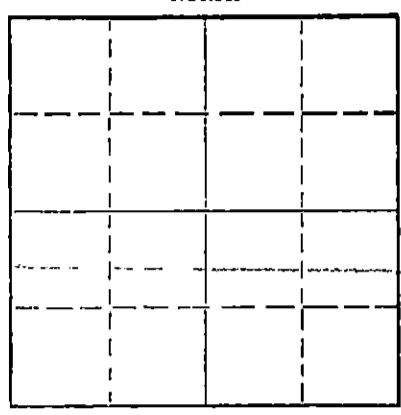
STATE OF KANSAS
STATE CORPORATION COMMISSION

Form CP-4

Give All Information Completely
Make Required Affidavit
Mail or Deliver Report to:
Conservation Division
State Corporation Commission
212 No. Market
Wichita, Kansas 67202

WELL PLUGGING RECORD

Pratt County, Sec. 11 Twp. 26S Rge. 15 (E) W (W)
Location as "NE/CNW/SW" or footage from lines NW SW SW
Lease Owner United States Hydrocarbon Company
Lease Name Piland Well No. 1
Office Address Box 11027, Wichita, Kansas 67202
Character of Well (completed as Oil, Gas or Dry Hole) Dry hole
Date well completed July 14, 19 71
Application for plugging filed July 14, 19 71
Application for plugging approved July 14, 19 71
Plugging commenced July 14, 19 71
Plugging completed July 14, 19 71
Reason for abandonment of well or producing formation No productive Zone.



Locate well correctly on above
Section Plat

If a producing well is abandoned, date of last production 19
Was permission obtained from the Conservation Division or its agents before plugging was commenced? Yes

Name of Conservation Agent who supervised plugging of this well Mr. G. R. Biberstein
Producing formation _____ Depth to top _____ Bottom _____ Total Depth of Well 4460 Feet
Show depth and thickness of all water, oil and gas formations.

OIL, GAS OR WATER RECORDS

CASING RECORD

FORMATION	CONTENT	STATE CORPORATION COMMISSION	SIZE	PUT IN	PULLED OUT
		RECEIVED TO AUG 6 1971 CONSERVATION DIVISION Wichita, Kansas	8 5/8	330	0

Describe in detail the manner in which the well was plugged, indicating where the mud fluid was placed and the method or methods used in introducing it into the hole. If cement or other plugs were used, state the character of same and depth placed, from _____ feet to _____ feet for each plug set.

Gunned up pits forming heavy mud. Filled hole with heavy mud. Spotted 25 sacks cement at 600 feet. Filled hole with heavy mud. Spotted 25 sacks cement at 200 feet. Filled hole with heavy mud. Pushed plug and 1/2 sack hulls to 40 feet and capped with 10 sacks cement to base of well cellar. Job complete at 5:30 PM, July 14, 1971.

(If additional description is necessary, use BACK of this sheet)


Name of Plugging Contractor Garvey Drilling Company
Address Box 1164, Great Bend, Kansas 67530

STATE OF Kansas, COUNTY OF Barton, ss.
Ben E. Unruh (employee of owner) or (owner or operator) of the above-described well, being first duly sworn on oath, says: That I have knowledge of the facts, statements, and matters herein contained and the log of the above-described well as filed and that the same are true and correct. So help me God.

(Signature) Ben E. Unruh
Box 1164, Great Bend, Kansas
(Address)

SUBSCRIBED AND SWORN to before me this 20th day of July, 19 71

My commission expires July 8, 1974



Leon A. Morris
Notary Public

WELL LOG

15-151-20177-0000

COMPANY United States Hydrocarbon Company

SEC. 11 T. 26S R. 15W

FARM Piland NO. 1

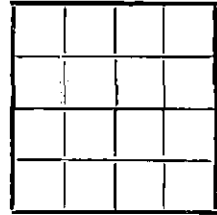
LOC. NW (SW SW)

TOTAL DEPTH 4460'

COUNTY Pratt, Kansas

COMM. 7-4-71 COMP. 7-14-71

CONTRACTOR Garvey Drilling Company



CASING

8 5/8" @ 330' w/250sx


ELEVATION

PRODUCTION D & A

FIGURES INDICATE BOTTOM OF FORMATIONS

- 105' Sand
- 330' Shale
- 960' Red Bed & Shale
- 990' Anhydrite
- 1070' Shale
- 1965' Lime
- 2655' Lime & Shale
- 2830' Shale & Lime
- 3245' Lime
- 3299' Lime & Shale
- 3499' Lime
- 3665' Lime & Shale
- 3630' Shale w/Lime streaks
- 3875' Lime
- 4215' Lime & Shale
- 4289' Lime
- 4360' Chert & Shale
- 4385' Viola
- 4410' Chert
- 4456' Chert & Lime
- 4460' Chert & Lime
- 4460' RTD

RECEIVED
 STATE CORPORATION COMMISSION
 AUG 6 1971
 CONSERVATION DIVISION
 Wichita, Kansas



State of Kansas }
 County of Barton } SS

I, Charlene Marker of Garvey Drilling Company

upon oath state the above and foregoing is a true and correct copy of the log of the Piland No. 1 well.

Subscribed and sworn to before me this 10th day of July 1971
 My Commission Expires: July 3, 1974

Charlene Marker

 NOTARY PUBLIC