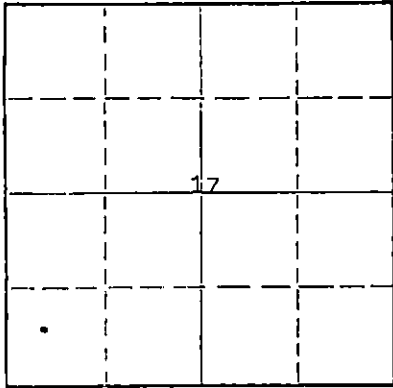


STATE OF KANSAS
STATE CORPORATION COMMISSION

Form CP-4

Give All Information Completely
Make Required Affidavit
Mail or Deliver Report to:
Conservation Division
State Corporation Commission
212 No. Market
Wichita, Kansas 67202

WELL PLUGGING RECORD



Locate well correctly on above
Section Plat

STAFFORD County. Sec. 17 Twp. 25s Rge. 14 (E)(W)
Location as "NE/CNW/SW" or footage from lines C SW SW
Lease Owner PETROLEUM, INC.,
Lease Name FRAZEE Well No. 2
Office Address ROUTE 2, GREAT BEND, KANSAS
Character of Well (completed as Oil, Gas or Dry Hole) OIL
Date well completed SEPT. 13 19 61
Application for plugging filed MAY 12 19 70
Application for plugging approved MAY 13 19 70
Plugging commenced MAY 13 19 70
Plugging completed MAY 22 19 70
Reason for abandonment of well or producing formation DEPLETION OF PRODUCING ZONE

If a producing well is abandoned, date of last production MAY 8 19 70
Was permission obtained from the Conservation Division or its agents before plugging was commenced? YES

Name of Conservation Agent who supervised plugging of this well G. R. BIBERSTEIN
Producing formation LANSING-KANSAS CITY Depth to top 373 4 Bottom Total Depth of Well 4260' Feet
Show depth and thickness of all water, oil and gas formations.

OIL, GAS OR WATER RECORDS

CASING RECORD

FORMATION	CONTENT	FROM	TO	SIZE	PUT IN	PULLED OUT
LANSING-KANSAS CITY	SMALL AMOUNT OF OIL & WTR.			8-5/8"	290'	NONE
				4 1/2"	4257'	2170'

Describe in detail the manner in which the well was plugged, indicating where the mud fluid was placed and the method or methods used in introducing it into the hole. If cement or other plugs were used, state the character of same and depth placed, from _____ feet to _____ feet for each plug set.

SANDED HOLE FROM 4212' TO 3850'. DUMPED 4 SACKS CEMENT FROM 3850' TO 3802'.
PUMPED 20 SACKS OF HEAVY MUD AND 2 SACKS HULLS FROM 3802' TO 300'.. PUMPED
100 SACKS CEMENT FROM 300' TO BASE OF WELL CELLAR.

RECEIVED
STATE CORPORATION COMMISSION
JUN 5 1970
CONSERVATION DIVISION
Wichita, Kansas

(If additional description is necessary, use BACK of this sheet)
Name of Plugging Contractor SANTA-FE PIPE & SUPPLY, INC.,
Address BOX 562, GREAT BEND, KANSAS

STATE OF KANSAS, COUNTY OF BARTON, ss.
MONTE CHADD (employee of owner) or (owner or operator) of the above-described well, being first duly sworn on oath, says: That I have knowledge of the facts, statements, and matters herein contained and the log of the above-described well as filed and that the same are true and correct. So help me God. MONTE CHADD, DIST. PROD. SUPT.


(Signature)

R.R. #2, GREAT BEND, KANSAS
(Address)

Subscribed and sworn before me this 4 day of JUNE, 19 70

Richard H. Dumlauer
Notary Public.

My commission expires 28, 1973



WELL LOG

COMPANY PETROLEUM, INCORPORATED

SEC. 17 T. 25S R. 14W

FARM FRAZEE

NO. 2

LOC. Approx. C-SW, SW

TOTAL DEPTH 4260'

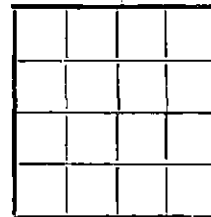
COUNTY STAFFORD CO., KANSAS

COMM. July 18, 1961

COMP. July 30, 1961

CONTRACTOR GARVEY DRILLING COMPANY

CASING 8-5/8" @ 290' w/225 sax.
4 1/2" @ 4257' w/275 sax.



ELEVATION 1983' DF

PRODUCTION Kansas City

FIGURES INDICATE BOTTOM OF FORMATIONS

75	Sand & shale
225	Sand, gravel & clay
290	Red bed
928	Red bed & shale
956	Anhydrite
1440	Shale & shells
1895	Shale & lime streaks
2232	Lime & shale
2470	Shale & lime
2575	Lime
3020	Shale & lime
3595	Lime & shale
3604	Lime
3710	Shale
4130	Lime
4158	Shale
4212	Shale & lime
4260	Lime
4260	T. D.

RECEIVED
STATE CORPORATION COMMISSION
JUN 5 1970
CONSERVATION DIVISION
Wichita, Kansas

State of KANSAS }
County of BARTON } ss

I, VERNE A. MORRIS of GARVEY DRILLING COMPANY

upon oath state the above and foregoing is a true and correct copy of the log of the #2 FRAZEE well.

Subscribed and sworn to before me this 7th day of August 19 61

My Commission Expires: April 14, 1963

Arthur J. Smith
NOTARY PUBLIC