

STATE OF KANSAS
STATE CORPORATION COMMISSION


WELL PLUGGING RECORD

OR
FORMATION PLUGGING RECORD

Strike out upper line when reporting plugging of formations.

Give All Information Completely
Make Required Affidavit
Mail or Deliver Report to:
Conservation Division
State Corporation Commission
800 Bittling Building
Wichita, Kansas

NORTH



Locate well correctly on above Section Flat

Stafford County. Sec. 15 Twp. 25S. Rge. (E) 14 (W)
Location as "NE 1/4 NW 1/4 SW 1/4" or footage from lines NW 1/4 SE 1/4
Lease Owner The Aylward Production Company
Lease Name Kachelman Well No. 1
Office Address 813 First Natl. Bank Bldg., Wichita, Kansas
Character of Well (completed as Oil, Gas or Dry Hole) DRY
Date well completed April 21, 1943
Application for plugging filed
Application for plugging approved
Plugging commenced April 22, 1943
Plugging completed April 22, 1943
Reason for abandonment of well or producing formation DRY
If a producing well is abandoned, date of last production
Was permission obtained from the Conservation Division or its agents before plugging was commenced? Yes

Name of Conservation Agent who supervised plugging of this well
Producing formation K.C. Lime Depth to top 3690' Bottom 3900' Total Depth of Well 3900' Feet
Show depth and thickness of all water, oil and gas formations.

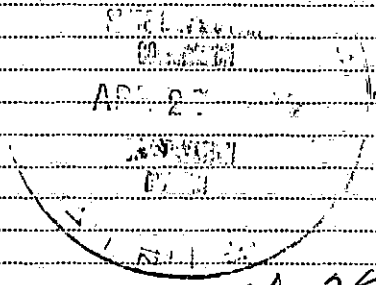

OIL, GAS OR WATER RECORDS

CASING RECORD

Formation	Content	From	To	Size	Put In	Pulled Out
				10"	311'	None

Describe in detail the manner in which the well was plugged, indicating where the mud fluid was placed and the method or methods used in introducing it into the hold. If cement or other plugs were used, state the character of same and depth placed, from feet to feet for each plug set.

Hole filled with mud. Wood plug pushed to 310' with drill pipe, 20 sacks put in through drill pipe on top of plug. Hole bridged at 26' of surface with wood plug, brick & rock filled to bottom of cellar with cement and lime stone rock - 10 sacks cement at surface. Surface pipe cut off at bottom of cellar.



4-29-1943

(If additional description is necessary, use BACK of this sheet)

Correspondence regarding this well should be addressed to The Aylward Production Company
Address 813 First National Bank Bldg., Wichita, Kansas

STATE OF Kansas, COUNTY OF Sedgwick, ss.
(employee of owner) or (owner or operator) of the above-described well, being first duly sworn on oath, says: That I have knowledge of the facts, statements, and matters herein contained and the log of the above-described well as filed and that the same are true and correct. So help me God.

(Signature) N W Aylward

(Address)

SUBSCRIBED AND SWORN to before me this 26 day of April 1943

My commission expires Jan. 19, 1947

My commission expires



Notary Public.

THE AYLWARD PRODUCTION CO.
Kachelmann No. 1
Comm. 4-7-1943. Comp. 4-22-1943
Contractor H. M. Williams

SEC. 15 TWP. 25 R. 14 W
NW 1/4 NW 1/4 SE 1/4

STAFFORD COUNTY, KANSAS



Total Depth 3900'

Dry and abandoned

(Drillers log)

FORMATIONS

Soil and sand	6	
sand	180	311' of 10" surface casing
shale & shells	823	
shale & red bed	1350	
lime & shale	1430	
shale & shells	1725	
shale & lime	1950	
lime	1995	
lime & shale	2095	
shale & shells	2200	
lime	2210	
lime & shale	2340	
lime	2400	
lime & shale	2910	
lime	2950	
lime & shale	3630	
lime	3900	Top Kansas City 3690'



State of Kansas)
County of Sedgwick) SS

This is to certify that the above is a true and correct copy of the drillers log of the above well.

H. M. Williams

Subscribed and sworn to before me, a notary public, this 26th day of April, 1943.

My commission expires March 4, 1944

J. Paul Phillips
Notary Public

15 25 14W
71 19