

STATE OF KANSAS
STATE CORPORATION COMMISSION
200 Colorado Derby Building
Wichita, Kansas 67202

WELL PLUGGING RECORD
K.A.R.-82-3-117

API NUMBER 15-057-20,468-0000

LEASE NAME McKEE

TYPE OR PRINT

NOTICE: Fill out completely
and return to Cons. Div.
office within 30 days.

WELL NUMBER 1-28

660 Ft. from S Section Line

660 Ft. from E Section Line

SEC. 28 TWP. 25S RGE. 21 (X) or (W)

LEASE OPERATOR STRATEGIC PETROLEUM LIMITED PARTNERSHIP

ADDRESS 700 N. Pearl St. - Ste 2100, LB 399, Dallas Tx. 75201-2831

COUNTY Ford

PHONE#(214) 954-1266 OPERATORS LICENSE NO. 3847

Date Well Completed 5/28/89

Character of Well D & A

Plugging Commenced 5/28/89

(Oil, Gas, D&A, SWD, Input, Water Supply Well)

Plugging Completed 5/28/89

The plugging proposal was approved on 5/26/89 (date)

by Steve Piper (KCC District Agent's Name).

to be filed by

Is ACO-1 filed? Operator If not, is well log attached? Yes

Producing Formation _____ Depth to Top _____ Bottom _____ T.D. 4925'

Show depth and thickness of all water, oil and gas formations.

OIL, GAS OR WATER RECORDED IN THE STATE CORPORATION COMMISSION RECORDS 6-7-89 CASING RECORD

Formation	Content	From	To	Size	Put In	Pulled out
		0	225'	8-5/8"	218.70'	0

Describe in detail the manner in which the well was plugged, indicating where the mud fluid was placed and the method or methods used in introducing it into the hole. If cement or other plugs were used, state the character of same and depth placed, from feet to feet each set.
Cemented with 50 sacks @ 1430', 80 sacks @ 815', 40 sacks @ 250', 10 sacks @ 40' to surface; 15 sacks in Rathole and 10 sacks in Mousehole.
Used 60/40 Pozmix, 6% gel.

(If additional description is necessary, use BACK of this form.)

Name of Plugging Contractor TRANS-PAC DRILLING, INC. License No. 5841

Address One Main Place - Suite 410, Wichita, Kansas 67202

NAME OF PARTY RESPONSIBLE FOR PLUGGING FEES: STRATEGIC PETROLEUM LIMITED PARTNERSHIP

STATE OF KANSAS COUNTY OF SEDGWICK, ss.

Ralph R. Hamilton

(Employee of Operator) or (Operator) of above-described well, being first duly sworn on oath, says: That I have knowledge of the facts, statements, and matters herein contained and the log of the above-described well as filed that the same are true and correct, so help me God.

(Signature) [Signature]

(Address) Wichita, Kansas

SUBSCRIBED AND SWORN TO before me this 6th day of June, 1989

My Commission Expires: December 6, 1992

[Signature]
Notary Public

DRILLER'S WELL LOG

DATE COMMENCED: May 20, 1989
DATE COMPLETED: May 28, 1989

STRATEGIC PETROLEUM LIMITED PARTNERSHIP
McKEE #1-28
C-SE SE
Section 28, T25S, R21W
Ford County, Kansas.

ELEVATION: 2340' G.L.

0 - 510' Surface Soil, Red Beds
and Blue Shale
510' - 1435' Shale
1435' - 1458' Anhydrite
1458' - 1670' Shale
1670' - 2035' Shale & Shells
2035' - 2635' Shale
2635' - 3010' Shale & Lime
3010' - 3200' Shale
3200' - 3560' Lime & Shale
3560' - 3745' Shale
3745' - 4140' Shale & Lime
4140' - 4250' Shale
4250' - 4925' Lime & Shale
4925' RTD

Surface Pipe: Set new 8-5/8" x 20#
@ 225' w/130 sacks 60/40 Pozmix, 3%
cc, 1/2 Flowseal.

Plugging: Plug w/50 sacks @ 1430'
w/80 sacks @ 815'
w/40 sacks @ 250'
w/10 sacks @ 40' to
surface; 15 sacks in Rathole, 10 sacks
in Mousehole.

RECEIVED
STATE CORPORATION COMMISSION


MAY 27 1989

CONSERVATION DIVISION
Wichita, Kansas


AFFIDAVIT


STATE OF KANSAS)
COUNTY OF SEDGWICK) ss:

Ralph R. Hamilton, of lawful age, does swear and state that the facts and
statements herein are true and correct to the best of his knowledge.



Subscribed and sworn to before me this 6th day of May, 1989.

 SALLY R. BYERS
NOTARY PUBLIC
STATE OF KANSAS
My Appl. Exp. 12/6/92


NOTARY PUBLIC

My Commission Expires: December 6, 1992.