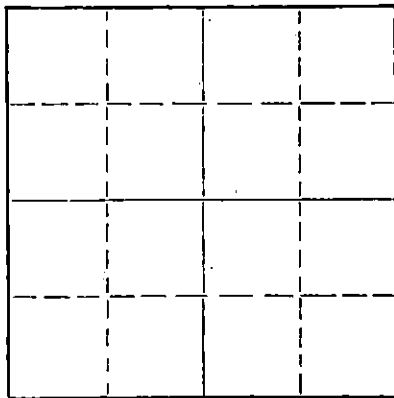


STATE OF KANSAS
STATE CORPORATION COMMISSION

Give All Information Completely
Make Required Affidavit
Mail or Deliver Report to:
Conservation Division
State Corporation Commission
211 No. Broadway
Wichita, Kansas

WELL PLUGGING RECORD

NORTH



Locate well correctly on above
Section Plat

Ford County, Sec. 28 Twp. 25 Rge. 21 (E) W (W)
Location as "NE/CNW/SW" or footage from lines SW SW SW
Lease Owner Mull Drilling Co., Inc.
Lease Name Joe Schmehr Well No. 1
Office Address 670 N. 4th. Natl. Bank Bldg. Wichita, Kansas
Character of Well (completed as Oil, Gas or Dry Hole) Dry hole.
Date well completed 1-19 19 61
Application for plugging filed 1-19 19 61
Application for plugging approved 1-19 19 61
Plugging commenced 8:00 P. M. 19 61
Plugging completed 10:00 P. M. 19 61
Reason for abandonment of well or producing formation _____
No production.
If a producing well is abandoned, date of last production _____ 19 _____
Was permission obtained from the Conservation Division or its agents before plugging was commenced? Yes

Name of Conservation Agent who supervised plugging of this well Frank Broadfoot
Producing formation _____ Depth to top _____ Bottom _____ Total Depth of Well 4955 Feet
Show depth and thickness of all water, oil and gas formations.

OIL, GAS OR WATER RECORDS

CASING RECORD

FORMATION	CONTENT	FROM	TO	SIZE	PUT IN	PULLED OUT

Describe in detail the manner in which the well was plugged, indicating where the mud fluid was placed and the method or methods used in introducing it into the hole. If cement or other plugs were used, state the character of same and depth placed, from _____ feet to _____ feet for each plug set.

Hole was filled with drilling mud to within 360ft. of top and a plug put at this depth, with 1/4 sack hulls put on top of plug. Twenty sacks cement put on top of plug through drill pipe. Hole was then filled to within 358 of top and a plug put at this depth with 1/4 sack hulls put on top of plug. Ten sacks cement was put on top of plug this filled surface pipe to the top. Two sacks was used to plug rat hole. This completed plugging of well.

1-27-61
JAN 27 1961

(If additional Description is necessary, use BACK of this sheet)

Name of Plugging Contractor Co. tools.
Address Same as above.


STATE OF KANSAS, COUNTY OF SEDGWICK, ss.
Joseph O. Butts (employee of owner) or (owner or operator) of the above-described well, being first duly sworn on oath, says: That I have knowledge of the facts, statements, and matters herein contained and the log of the above-described well as filed and that the same are true and correct. So help me God.

(Signature) Joseph O. Butts
Mull Drlg. Co., Inc. - Wichita, Kans.
(Address)

SUBSCRIBED AND SWORN to before me this 26th day of January, 19 61

Ethel Zimmerman
Ethel Zimmerman
Notary Public.

My commission expires January 28, 1961



ROTARY DRILLERS LOG

COMPANY: Mull Drilling Co., Inc. Et Al
Wichita, Kansas

ROTARY DRILLING COMMENCED: 1/3/61

CONTRACTOR: Mull Drilling Co., Inc.
Wichita, Kansas

ROTARY DRILLING COMPLETED: 1/19/61

CASING RECORD: Set 8 5/8" @ 359' w/225 sz cmt.
D & A

LOCATION: SCHMEHR #1
SW SW SW 28-25S-21W
Ford County, Kansas

(Figures indicate bottom of formation - measurements from top of Rotary Bushing.)

1600'	Shale
2610'	Shale & Lime
3275'	Lime w/Shale
3500'	Sandy Lime & Shale
4283'	Lime & Shale
4407'	Lime
4557'	Lime w/Shale
4850'	Lime
4955'	Mississippi -- total depth

I hereby certify that this is a true and correct copy of the above log to the best of my knowledge.

MULL DRILLING COMPANY, INC.

Robert G. Reinke


Robert G. Reinke, Geologist

RECEIVED
STATE OF KANSAS
JAN 27 1961

CONSERVATION DIVISION
Wichita, Kansas

STATE OF KANSAS)
) SS
COUNTY OF SEDGWICK)

Subscribed and sworn to before me this 24th day of January, 1961.



Madge N. Miller
Notary Public

Commission Expires: February 24, 1964