

STATE OF KANSAS
STATE CORPORATION COMMISSION

Form CP-4

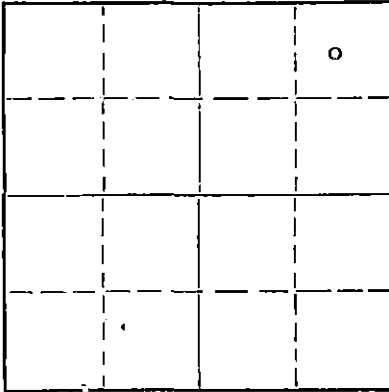
Give All Information Completely
Make Required Affidavit
Mail or Deliver Report to:
Conservation Division
State Corporation Commission
211 No. Broadway
Wichita, Kansas

WELL PLUGGING RECORD

Ford County. Sec. 34 Twp 25 S Rge. 21W (E) (W)
Location as "NE/CNW/SW" or footage from lines c NE NE

Lease Owner Lee Banks
Lease Name Indiek Well No. 1
Office Address 725 Union Center Bldg., Wichita, Kansas 67202
Character of Well (completed as Oil, Gas or Dry Hole) Dry Hole
Date well completed September 4 19 71
Application for plugging filed September 4 19 71
Application for plugging approved September 4 19 71
Plugging commenced September 4 19 71
Plugging completed September 4 19 71
Reason for abandonment of well or producing formation Dry Hole

NORTH



Locate well correctly on above Section Plat

If a producing well is abandoned, date of last production 19
Was permission obtained from the Conservation Division or its agents before plugging was commenced? Yes

Name of Conservation Agent who supervised plugging of this well Edgar J. Eves, Sublette Kansas
Producing formation _____ Depth to top _____ Bottom _____ Total Depth of Well 4229 Feet
Show depth and thickness of all water, oil and gas formations.

OIL, GAS OR WATER RECORDS

CASING RECORD

FORMATION	CONTENT	FROM	TO	SIZE	PUT IN	PULLED OUT
		0	328'	8 5/8"	328'	None

Describe in detail the manner in which the well was plugged, indicating where the mud fluid was placed and the method or methods used in introducing it into the hole. If cement or other plugs were used, state the character of same and depth placed, from _____ feet to _____ feet for each plug set.

Plug: 320' w/35 sacks cement

RECEIVED
STATE CORPORATION COMMISSION
SEP 10 1971
CONSERVATION DIVISION
Wichita, Kansas

(If additional description is necessary, use BACK of this sheet)
Name of Plugging Contractor Hellar Drilling Company, Inc.
Address 339 Union Center Bldg., Wichita, Kansas 67202

STATE OF Kansas COUNTY OF Sedgwick, ss.


D. L. Hellar, President of Hellar Drlg. Co., INC (employee of owner) or (owner or operator) of the above-described well, being first duly sworn on oath, says: That I have knowledge of the facts, statements, and matters herein contained and the log of the above-described well as filed and that the same are true and correct. So help me God.

(Signature) D. L. Hellar D. L. Hellar, President
339 Union Center Bldg., Wichita, Kansas 67202
(Address)

Subscribed and Sworn to before me this 8th day of September, 19 71

My commission expires March 25, 1972.

Catherine Darcey
Catherine Darcey - Notary Public.



DRILLER'S LOG

COMPANY: Lee Banks, 725 Union Center Bldg., Wichita, Kansas 67202
 CONTRACTOR: Hellar Drilling Company, Inc., Wichita, Kansas 67202
 LEASE: #1 Indiek
 LOCATION: c NE NE 34-25S-21W, Ford County, Kansas
 COMMENCED: August 24, 1971
 COMPLETED: September 4, 1971
 CASING: Set 8 5/8" Surface Casing @ 328' w/250 sacks cement

0-110	Clay
110-140	Sand
140-220	Clay
220-305	Sand
305-328	Clay
328-385	Shale
385-1370	Shale, Sand & Red Bed
1370-1380	Red Bed
1380-1422	Anhydrite
1422-1675	Shale & Red Bed
1675-1985	Shale
1985-2260	Salt Section
2260-2450	Shale & Lime
2450-2539	Lime & Shale
2539-2658	Lime
2658-2785	Lime & Shale
2785-2795	Lime
2795-3344	Lime & Shale
3344-3435	Sand & Lime
3435-3460	Lime & Shale
3460-3825	Lime
3825-3995	Lime & Shale
3995-4070	Lime
4070-4175	Lime & Shale
4175-4229	Lime
4229	Rotary Total Depth

RECEIVED
 STATE CORPORATION COMMISSION
 SEP 10 1971
 CONSERVATION DIVISION
 Wichita, Kansas


D & A

STATE OF KANSAS)
) SS
 COUNTY OF SEDGWICK)

I, D. L. Hellar, do hereby certify that the above and foregoing is a true and correct copy of the log of the #1 Indiek, located in c NE NE 34-25S-21W, Ford County, Kansas, as reflected by the files of the Hellar Drilling Company, Inc.

HELLAR DRILLING COMPANY, INC.

By *D. L. Hellar*
 President - D. L. Hellar



Catherine Darcey
 Notary Public - Catherine Darcey

My Commission Expires:
 March 25, 1972.