

STATE OF KANSAS
STATE CORPORATION COMMISSION

Form CP-4

Give All Information Completely
Make Required Affidavit
Mail or Deliver Report to:
Conservation Division
State Corporation Commission
P. O. Box 17027
Wichita, Kansas 67217
NORTH

WELL PLUGGING RECORD

Finney County, Sec. 18 Twp. 25S Rge. (E) 34 (W)

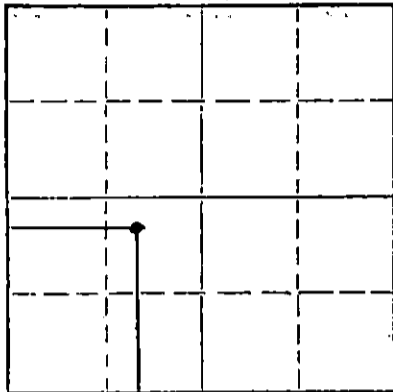
Location as "NE/CNWxSWx" or footage from lines NW SW
Lease Owner Petroleum Inc.
Lease Name Federal "C"
Office Address P. O. Box 1255 Liberal, Ks. 67901
Character of Well (completed as Oil, Gas or Dry Hole) Dry Hole
Date well completed January 1 19 74
Application for plugging filed May 12 19 75
Application for plugging approved 19
Plugging commenced May 16 19 75
Plugging completed May 16 19 75
Reason for abandonment of well or producing formation dry

If a producing well is abandoned, date of last production 19
Was permission obtained from the Conservation Division or its agents before plugging was commenced? yes

Name of Conservation Agent who supervised plugging of this well Clarence F. Thomas

Producing formation Depth to top Bottom Total Depth of Well 5180 Feet

Show depth and thickness of all water, oil and gas formations.



Locate well correctly on above Section Plat

OIL, GAS OR WATER RECORDS

CASING RECORD

FORMATION	CONTENT	FROM	TO	SIZE	PUT IN	PULLED OUT
		847'	G.L.-3	8 5/8"		None

Describe in detail the manner in which the well was plugged, indicating where the mud fluid was placed and the method or methods used in introducing it into the hole. If cement or other plugs were used, state the character of same and depth placed, from feet to feet for each plug set.

20 sk. cement plug followed w/wiper plug
35 sk. 897'-797'
10 sk. 33'- 3'

RECEIVED
STATE CORPORATION COMMISSION

JUL 17 1975

CONSERVATION DIVISION
Wichita, Kansas

(If additional description is necessary, use BACK of this sheet)

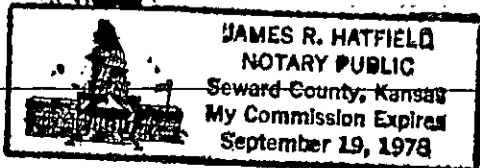
Name of Plugging Contractor Sargent's Casing Pulling Service
Address P.O. Box 506 Liberal, Kansas 67901

STATE OF Kansas, COUNTY OF Seward, ss.
Merle Evers (employee of owner) or (owner or operator) of the above-described

well, being first duly sworn on oath, says: That I have knowledge of the facts, statements, and matters herein contained and the log of the above-described well as filed and that the same are true and correct. So help me God.

(Signature) *Merle Evers*
Petroleum Inc. P.O. Box 1255 Liberal, Ks. 67901
(Address)

SUBSCRIBED AND SWORN TO before me this 16th day of July, 19 75



James R. Hatfield
Notary Public.

My commission expires

WELL LOG

COMPANY **Petroleum, Inc.**

SEC. 18 T. 25E R. 34W

FARM **Federal 'C' No. 1**

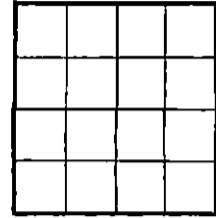
LOC. NW SW

TOTAL DEPTH **5181'**

COUNTY **Finney, Kansas**

COMM. **11-26-73** COMP. **12-13-73**

CONTRACTOR **Damac Drilling Company, Inc.**



CASING

8 5/8" @ 647' w/450sx
5 1/2" @ 5175' w/150sx

ELEVATION **2292DF**

PRODUCTION

FIGURES INDICATE BOTTOM OF FORMATIONS

400' Surface Clay & Sand
 565' Shale & Shells
 905' Red Bed
 1600' Sand
 1685' Shale & Shells
 2065' Lime & Shale
 2405' Lime
 2565' Lime & Shale
 2975' Shale & Lime
 3120' Lime & Shale
 3960' Lime
 4120' Lime & Shale
 4270' Shale & Lime
 4279' Lime
 4293' Lime & Shale
 4398' Lime
 4880' Lime & Shale
 5033' Lime
 5181' Lime
 5181' RTD

RECEIVED
STATE CORPORATION COMMISSION

JUL 17 1975

CONSERVATION DIVISION
Wichita, Kansas

State of Kansas } ss
County of Barton }

I, Martha J. McKown of Damac Drilling Company, Inc.

upon oath state the above and foregoing is a true and correct copy of the log of the Federal 'C' No. 1 well.

CHARLENE M. MARKER
NOTARY PUBLIC
Barton County, Kansas
My Commission Expires
September 13, 1977



Subscribed and sworn to before me this 14th day of December 19 73

Martha J. McKown

My Commission Expires: September 13, 1977

Charlene M. Marker
NOTARY PUBLIC