

STATE OF KANSAS  
STATE CORPORATION COMMISSION

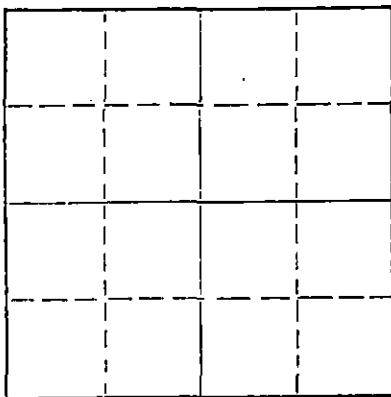
Form CP-4

Give All Information Completely  
Make Required Affidavit  
Mail or Deliver Report to:  
Conservation Division  
State Corporation Commission  
212 No. Market  
Wichita, Kansas 67202

WELL PLUGGING RECORD

Finney County, Sec. 32 Twp. 25S Rge. (E) 34 (W)

Location as "NE/CNW/SW" or footage from lines C SW NE  
Lease Owner Thunderbird Drilling, Inc.  
Lease Name REEVE "B" Well No. 1  
Office Address 4328 East Kellogg, Wichita, Kansas 67218  
Character of Well (completed as Oil, Gas or Dry Hole) Dry Hole  
Date well completed September 24, 1971  
Application for plugging filed 19  
Application for plugging approved 19  
Plugging commenced September 24, 1971  
Plugging completed September 24, 1971  
Reason for abandonment of well or producing formation Dry Hole



Locate well correctly on above Section Plat

If a producing well is abandoned, date of last production 19  
Was permission obtained from the Conservation Division or its agents before plugging was commenced? Yes (Edgar Eves of Sublette)

Name of Conservation Agent who supervised plugging of this well  
Producing formation Depth to top Bottom Total Depth of Well 5225 Feet  
Show depth and thickness of all water, oil and gas formations.

OIL, GAS OR WATER RECORDS

CASING RECORD

FORMATION	CONTENT	FROM	TO	SIZE	PUT IN	PULLED OUT
	Surface	0	812'	8-5/8"	812'	None
	Casing					

Describe in detail the manner in which the well was plugged, indicating where the mud fluid was placed and the method or methods used in introducing it into the hole. If cement or other plugs were used, state the character of same and depth placed, from feet to feet for each plug set.

Heavy Mud from Total Depth to 800 Feet,  
Plug and 35 sax Cement; Mud to 45 Feet,  
Plug and 15 sax Cement to Base of Cellar;  
2 sax Cement in Rat Hole. Job Completed  
@ 11:15 P.M. by Dowell.

RECEIVED  
STATE CORPORATION COMMISSION

SEP 28 1971 9-28-71

CONSERVATION DIVISION  
Wichita, Kansas

(If additional description is necessary, use BACK of this sheet)  
Name of Plugging Contractor Dowell  
Address Liberal, Kansas

STATE OF KANSAS, COUNTY OF SEDGWICK, ss.  
Clarence Michael of Sage Drilling Co. (employee of owner, or owner or operator) of the above described

well, being first duly sworn on oath, says: That I have knowledge of the facts, statements, and matters herein contained and the log of the above described well as filed and that the same are true and correct. So help me God.


(Signature) Clarence Michael  
500 Bitting Building, Wichita, Kansas  
(Address)

SUBSCRIBED AND SWORN to before me this 27th day of September 19 71

Louise K. Whitted  
Louise K. Whitted - Notary Public.

November 26, 1974.

My commission expires



DRILLERS LOG

CASING RECORD:	OPERATOR: Thunderbird Drilling, Inc.	DESCRIPTION:
8-5/8" @ 812' w/450 sax cement	CONTRACTOR: Sage Drilling Co., Inc.	C SW NE Sec. 32-25S-34W Finney Co., Kans.
TOTAL DEPTH: 5225'	COMMENCED: September 9, 1971	ELEVATION: 2997KB
	COMPLETED: September 24, 1971	


<u>FORMATION</u>	<u>FROM</u>	<u>TO</u>	<u>REMARKS</u>
Sand	0	50	
Gravel Sands	50	300	
Blue Clay	300	815	
Red Bed & Shells	815	1407	
Glorieta Sand	1407	1530	
Shells & Red Bed	1530	1715	
Anhydrite	1715	1836	
Shale & Lime	1836	2625	
Lime & Shale	2625	3503	
Lime	3503	3722	
Lime & Shale	3722	3896	
Lime	3896	3970	
Lime & Shale	3970	4170	
Lime	4170	4405	
Lime & Shale	4405	4495	
Lime	4495	4553	
Lime & Shale	4553	4580	
Lime	4580	4688	
Lime & Shale	4688	4772	
Lime	4772	4865	
Lime & Shale	4865	5015	
Lime	5015	5225	D&A

RECEIVED  
STATE CORPORATION COMMISSION  
SEP 28 1971  
CONSERVATION DIVISION  
Wichita, Kansas

I certify that this is a true and correct copy of the above log to the best of my knowledge.

SAGE DRILLING CO., INC.

By Clarence Michael  
Clarence Michael



Subscribed and sworn to before me this 27th day of September, 1971.

Louise K. Whitted  
Louise K. Whitted - Notary Public

My commission expires:  
November 26, 1974.