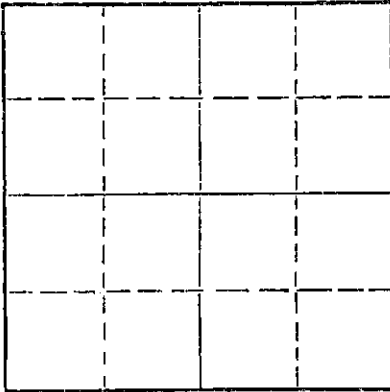


Give All Information Completely
Make Required Affidavit
Mail or Deliver Report to:
Conservation Division
State Corporation Commission
P. O. Box 17027
Wichita, Kansas 67217
NORTH

WELL PLUGGING RECORD



Locate well correctly on above Section Plat

Gove County, Sec. 26 Twp. 13S Rge. 30W (~~2E~~) (W)
Location as "NE/CNW/SW" or footage from lines C SW NE
Lease Owner Murfin Drilling Company
Lease Name Beougher Well No. 1
Office Address 617 Union Center, Wichita, Kansas 67202
Character of Well (completed as Oil, Gas or Dry Hole) Dry Hole
Date well completed 6-16-1973
Application for plugging filed 6-16-1973
Application for plugging approved 6-16-1973
Plugging commenced 6-16-1973
Plugging completed 6-16-1973
Reason for abandonment of well or producing formation Dry Hole

If a producing well is abandoned, date of last production 19
Was permission obtained from the Conservation Division or its agents before plugging was commenced? Yes

Name of Conservation Agent who supervised plugging of this well Leo Massey
Producing formation _____ Depth to top _____ Bottom _____ Total Depth of Well 4566 Feet
Show depth and thickness of all water, oil and gas formations.

OIL, GAS OR WATER RECORDS

CASING RECORD

FORMATION	CONTENT	FROM	TO	SIZE	PUT IN	PULLED OUT
				8 5/8"	170'	None

Describe in detail the manner in which the well was plugged, indicating where the mud fluid was placed and the method or methods used in introducing it into the hole. If cement or other plugs were used, state the character of same and depth placed, from _____ feet to _____ feet for each plug set.

1st plug @ 1250' w/70 sx
2nd plug @ 180' w/20 sx
3rd plug @ 40' w/10 sx


RECEIVED
STATE CORPORATION COMMISSION
JUN 27 1973
6-27-73
CONSERVATION DIVISION
Wichita, Kansas

(If additional description is necessary, use BACK of this sheet)
Name of Plugging Contractor Sun Oil Well Cementing, Inc.
Address Box 169, Great Bend, Kansas

STATE OF Kansas, COUNTY OF Sedgwick, ss.
James R. Daniels (employee of owner) or (owner or operator) of the above-described well, being first duly sworn on oath, says: That I have knowledge of the facts, statements, and matters herein contained and the log of the above-described well as filed and that the same are true and correct. So help me God.

(Signature) James R. Daniels
617 Union Center, Wichita, Kansas 67202
(Address)

SUBSCRIBED AND SWORN to before me this 26th day of June, 19 73
BARBARA COLE, Notary Public
My Commission Expires Sept. 5, 1976
Barbara Cole
Notary Public.



WELL LOG

15-063-20187-0000

COMPANY MURFIN DRILLING COMPANY

SEC. 26 T. 13S R. 30W
LOG. C SW NE

FARM BEOUGHER NO. 1


RID. NO. 2

TOTAL DEPTH 4566'

COMM. 6-5-73

COMP. 6-16-73

COUNTY Gove
KANSAS



CONTRACTOR MURFIN DRILLING COMPANY

CASING

20 10
15 8 5/8" @ 170' w/150 sx Sunset
12 6
13 5

ELEVATION 2863 GL

PRODUCTION D & A

FIGURES INDICATE BOTTOM OF FORMATIONS


100 Sand & clay
250 Shale
2135 Sand & shale
2286 Shale
2324 Anhydrite
3905 Lime & shale
4566 Lime

RECEIVED
STATE CORPORATION COMMISSION
JUN 27 1973
CONSERVATION DIVISION
Wichita, Kansas

State of Kansas
County of Sedgwick } ss:

I, James R. Daniels of the Murfin Drilling Company

upon oath state and file above and foregoing is a true and correct copy of the log of the Beougher #1 well.



Subscribed and sworn to before me this 26th day of June 19 73

James R. Daniels
Barbara Cole
NOTARY PUBLIC

My Commission Expires: Sept. 5, 1976