

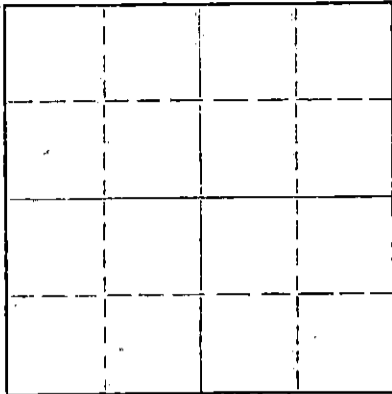
WELL PLUGGING RECORD

See All Information Completely
Required Affidavit
File or Deliver Report to:
Conservation Division
State Corporation Commission
211 No. Broadway
Wichita, Kansas

Pratt County, Sec. 23 Twp. 29S Rge. (E) 14 (W)

Location as "NE/CNW/SW" or footage from lines C/N2 NW SE
Lease Owner Strata Drilling, Inc.
Lease Name Shriver Well No. 1
Office Address P. O. Box 355, Great Bend, Kansas
Character of Well (completed as Oil, Gas or Dry Hole) Dry Hole
Date well completed February 7 19 63
Application for plugging filed February 7 19 63
Application for plugging approved February 7 19 63
Plugging commenced February 7 19 63
Plugging completed 12:30 A. M. February 8 19 63
Reason for abandonment of well or producing formation Dry Hole

NORTH



Locate well correctly on above
Section Plat

If a producing well is abandoned, date of last production 19
Was permission obtained from the Conservation Division or its agents before plugging was commenced? Yes

Name of Conservation Agent who supervised plugging of this well Archie V. Elving, Pratt, Kansas
Producing formation Depth to top Bottom Total Depth of Well 4545 Feet
Show depth and thickness of all water, oil and gas formations.

OIL, GAS OR WATER RECORDS

CASING RECORD

FORMATION	CONTENT	FRDM	TD	SIZE	PUT IN	PULLED OUT
	10-3/4"	0	210			

Describe in detail the manner in which the well was plugged, indicating where the mud fluid was placed and the method or methods used in introducing it into the hole. If cement or other plugs were used, state the character of same and depth placed, from feet to feet for each plug set.

Hole plugged as follows: Plugged at 180' with 30 sacks of cement and 1/4 sack of hulls and mud to 40'; plugged with 15 sacks of cement and 1/4 sack of hulls. Job completed at 12:30 A. M. February 8, 1963.

RECEIVED
STATE CORPORATION COMMISSION

FEB 14 1963

CONSERVATION DIVISION
Wichita, Kansas

(If additional description is necessary, use BACK of this sheet)

Name of Plugging Contractor Strata Drilling, Inc.
Address P. O. Box 355, Great Bend, Kansas

STATE OF KANSAS, COUNTY OF BARTON, ss.
Jim B. McWilliams (Employer or owner) or (owner or operator) of the above-described

well, being first duly sworn on oath, says: That I have knowledge of the facts, statements, and matters herein contained and the log of the above-described well as filed and that the same are true and correct. So help me God.

(Signature) Jim B. McWilliams
Jim B. McWilliams
Box 355, Great Bend, Kansas
(Address)

SUBSCRIBED AND SWORN TO before me this 12th day of February, 1963.

My commission expires December 14, 1965

Elaine H. Taylor Notary Public.

D R I L L E R S L O G

#1 Shriver

CASING: 210' of used 10-3/4" casing.	COMPANY: Strata Drilling, Inc.	DESCRIPTION: N/2 NW SE Section 23-29S-14W
TOTAL DEPTH: 4545'	CONTRACTOR: Strata Drilling, Inc.	Pratt County, Kansas
	COMMENCED: January 27, 1963	ELEVATION: 1949' RB 1944' GL
	COMPLETED: February 8, 1963	

D. & A.

<u>FORMATION</u>	<u>FROM</u>	<u>TO</u>	<u>REMARKS</u>
Sand & Shale	0	210	Ran 210' of used 10-3/4" surface casing; cemented with 205 sacks of regular cement, 2% gel and 2% C. C.. Plug down at 12:10 A. M. January 27, 1963.
Shale	210	1670	
Lime & Shale	1670	4025	
Lime	4025	4370	
Lime & Chert	4370	4535	
Sandy Shale	4535	4545	

Tops:

Top Heebner	3762'	(-1813')
Top Brown Lime	3949'	(-2000')
Top Lansing	3966'	(-2017')
Top Viola	4450'	(-2501')
Top Simpson	4526'	(-2577')

Rotary Total Depth 4545'

DST #1 4521'-4531' tool open 25 minutes, weak blow 10 minutes. Recovered 20' mud, no show of oil. IBHP 0 lbs. in 20 minutes. IFP 0 lbs. FFP 0 lbs. FBHP 0 lbs. in 20 minutes.

DST #2 4525'-4535' tool open 40 minutes, weak blow 25 minutes. Recovered 30' watery mud, few specks of oil. IBHP 70 lbs. in 20 minutes. IFP 0 lbs. FFP 0 lbs. FBHP 0 lbs. in 20 minutes.

D. & A.
Hole plugged as follows: Plugged at 180' with 30 sacks of cement and 1/4 sack of hulls and mud to 40'; plugged with 15 sacks of cement and 1/4 sack of hulls. Job completed at 12:30 A. M. February 8, 1963.

RECEIVED
STATE CORPORATION COMMISSION


FEB 14 1963

CONSERVATION DIVISION
Wichita, Kansas


STATE OF KANSAS }
 } ss:
COUNTY OF BARTON }

I certify that this is a true and correct copy of the above log to the best of my knowledge.

STRATA DRILLING, INC.


Jim B. McWilliams, Secy-Treas.

Subscribed and sworn to before me this 13th day of February, 1963.


Elaine H. Taylor, Notary Public

My Commission Expires:
December 14, 1965