

STATE OF KANSAS
STATE CORPORATION COMMISSION

Form CP-4

Give All Information Completely
Make Required Affidavit
Mail or Deliver Report to:
Conservation Division
State Corporation Commission
212 No. Market
Wichita, Kansas 67202

WELL PLUGGING RECORD

Reno County, Sec. 21 Twp. 24 Rge. 4 (E) (W)

Location as "NE/CNWxSWx" or footage from lines SW NW NE

Lease Owner R. L. Evans

Lease Name Kincaid #2 Well No.

Office Address Hutchinson, Kansas 67501

Character of Well (completed as Oil, Gas or Dry Hole)

Date well completed 19

Application for plugging filed 19

Application for plugging approved 19

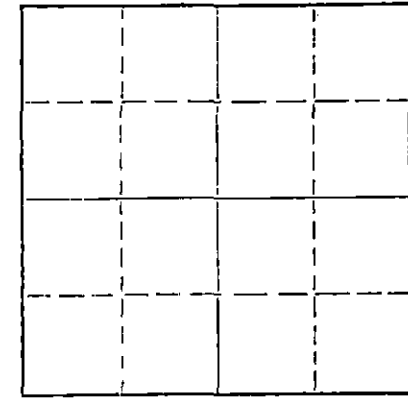
Plugging commenced 10/6/70 19

Plugging completed 10/12/70 19

Reason for abandonment of well or producing formation depleted.

If a producing well is abandoned, date of last production 19

Was permission obtained from the Conservation Division or its agents before plugging was commenced? yes



Locate well correctly on above Section Plat

Name of Conservation Agent who supervised plugging of this well Toman

Producing formation Depth to top Bottom Total Depth of Well 3371 Feet

Show depth and thickness of all water, oil and gas formations.

OIL, GAS OR WATER RECORDS

CASING RECORD

FORMATION	CONTENT	FROM	TO	SIZE	PUT IN	PULLED OUT
				10-3/4	345'	none
				5 1/2"	3358'	2928'
RECEIVED STATE CORPORATION COMMISSION OCT 21 1970 CONSERVATION DIVISION Wichita, Kansas						

Describe in detail the manner in which the well was plugged, indicating where the mud fluid was placed and the method or methods used in introducing it into the hole. If cement or other plugs were used, state the character of same and depth placed, from feet to feet for each plug set.

Checked hole to 3371', ran sand to 3340' and dumped 5 sacks of cement. Loaded hole, shot pipe at 2917', worked pipe loose and pulled 93 joints. Set rock bridge at 210 to 200', dumped 35 sacks of cement. Mudded to 40' rock bridge and dumped 15 sacks of cement.

PLUGGING COMPLETE.

RECEIVED
STATE CORPORATION COMMISSION
OCT 23 1970
CONSERVATION DIVISION
Wichita, Kansas

10-23-70

(If additional description is necessary, use BACK of this sheet)

Name of Plugging Contractor KNIGHT CASING PULLING CO., INC.

Address CHASE, KANSAS


STATE OF KANSAS, COUNTY OF RICE, ss. NOEL J. KNIGHT (employee of owner) or (owner or operator) of the above-described well, being first duly sworn on oath, says: That I have knowledge of the facts, statements, and matters herein contained and the log of the above-described well as filed and that the same are true and correct. So help me God.

(Signature) Paul King
CHASE, KANSAS
(Address)

SUBSCRIBED AND SWORN to before me this 12th day of October, 1970

Margaret Melcher
Notary Public.

My commission expires 2/15/71



Blackstone Drilling, Inc.

Box 455 • 523 West Kansas • Phone CH 1-1250

McPHERSON, KANSAS 67460

November 17, 1969

COMPANY: R. L. EVANS
 CONTRACTOR: BLACKSTONE DRILLING, INC.
 FARM: KINCAID #2
 LOCATION: SW/4 NW/4 NE/4 Sec. 21-24-4W
 Reno County, Kansas
 COMMENCED: November 10, 1969
 COMPLETED: November 16, 1969
 ELEVATION: 1463 K. B.

0	to	320	Sand
320	to	345	Blue Shale
345	to	520	Shale
520	to	870	Lime & Shale
870	to	1130	Lime
1130	to	1410	Lime & Shale
1410	to	2095	Shale & Lime
2095	to	2325	Lime
2325	to	2590	Lime & Shale
2590	to	2618	Brown Lime
2618	to	2760	Lansing
2760	to	3147	Lime
3147	to	3336	Lime & Shale
3336	to	3371	Mississippi
		3371	T. D.

Cut 15 1/4 in. hole to 345 ft. and run 352 ft. of 10 3/4 in. surface pipe, cemented with 300 sacks of cement at 345 ft., plug down at 2:45 P. M., November 10, 1969. Cut 7 7/8 in. hole to 3371 ft. and run 3358 ft. of 5 1/2 in. pipe, cemented with 50 sacks 15 ft. off bottom at 3356 ft., Plug down at 4:00 P. M., November 15, 1969.

TOPS: BROWN LIME - 2590' LANSING- 2618' MISSISSIPPI-3336'

Measurements taken from K. B.

CERTIFICATE


I, H. J. Plouffe, President of Blackstone Drilling, Inc. do hereby certify that the above and foregoing is a true and correct copy of log on your Kincaid #2, located on the SW/4 NW/4 NE/4, Sec. 21-24-4W, Reno County, Kansas as reflected by the files of Blackstone Drilling, Inc.

H. J. Plouffe
 H. J. Plouffe, President

Subscribed and sworn to before me a Notary Public in and for McPherson County, Kansas this 17 day of November, 1969.

Johnnie L. Schmidt
 Johnnie L. Schmidt, Notary Public

My Commission Expires: June 27, 1973.



RECEIVED
 STATE CORPORATION COMMISSION.
 OCT 5 1970 10-5-70
 CONSERVATION DIVISION
 Wichita, Kansas