

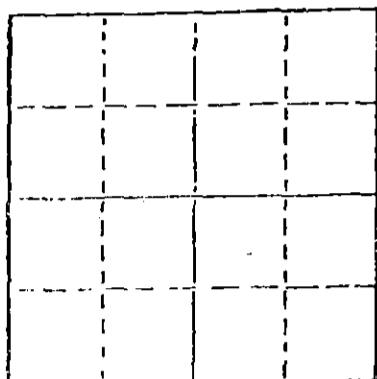
STATE OF KANSAS  
STATE CORPORATION COMMISSION

WELL PLUGGING RECORD

Give All Information Completely  
Make Required Affidavit  
Mail or Deliver Report to  
Conservation Division  
State Corporation Comm.  
245 North Water  
Wichita, KS 67202

Stafford County, Sec. 21 Twp. 25 Rge. 14 E/W  
Location as "NE/CNW $\frac{1}{2}$ SW $\frac{1}{2}$ " or footage from lines  
C of NW SW

Lease Owner Alpine Drilling Company  
Lease Name English #1 Well No. \_\_\_\_\_  
Office Address Wichita, Kansas 67202  
Character of Well (Completed as Oil, Gas or Dry Hole) \_\_\_\_\_



Locate well correctly on above  
Section Plat

Date Well completed \_\_\_\_\_ 19\_\_\_\_  
Application for plugging filed \_\_\_\_\_ 19\_\_\_\_  
Application for plugging approved \_\_\_\_\_ 19\_\_\_\_  
Plugging commenced 8/8/77 \_\_\_\_\_ 19\_\_\_\_  
Plugging completed 8/11/77 \_\_\_\_\_ 19\_\_\_\_  
Reason for abandonment of well or producing formation  
depleted.

If a producing well is abandoned, date of last production \_\_\_\_\_ 19\_\_\_\_

Was permission obtained from the Conservation Division or  
its agents before plugging was commenced? yes

Name of Conservation Agent who supervised plugging of this well Owens  
Producing formation \_\_\_\_\_ Depth to top \_\_\_\_\_ Bottom \_\_\_\_\_ Total Depth of Well 4270  
Show depth and thickness of all water, oil and gas formations.

OIL, GAS OR WATER RECORDS

CASING RECORD

FORMATION	CONTENT	FROM	TO	SIZE	PUT IN	PULLED OUT
				8-5/8	281	none
				4 1/2"	4267	2397'

Describe in detail the manner in which the well was plugged, indicating where the mud fluid was placed and the method or methods used in introducing it into the hold. If cement or other plugs were used, state the character of same and depth placed, from \_\_\_\_\_ feet to \_\_\_\_\_ feet for each plug set.

Pushed plug to 3900', sanded to 3880' and ran 4 sacks cement. Shot pipe at 3835', parted pipe, fished pipe. Shot pipe at 2400' and pulled 58 joints. Squeezed hole with 3 sacks hulls, 20 sacks gel, released plug and displaced with 100 sacks 50/50 pozmix.

PLUGGING COMPLETE.

RECEIVED  
STATE CORPORATION COMMISSION

AUG 15 1977

(If additional description is necessary, use BACK of this sheet)

Name of Plugging Contractor KELSO CASING PULLING  
CHASE, KANSAS

CONSERVATION DIVISION  
Wichita, Kansas

STATE OF KANSAS COUNTY OF RICE, ss.  
R. DARRELL KELSO (employee of owner) or (owner or operator)

of the above-described well, being first duly sworn on oath, says: That I have knowledge of the facts, statements, and matters herein contained and the log of the above-described well as filed and that the same are true and correct. So help me God.

(Signature) \_\_\_\_\_

CHASE, KANSAS

(Address)

SUBSCRIBED AND SWORN TO before me this 12th day of August, 19 77

Margaret Melcher  
Notary Public.

My commission expires



COMPANY Donald T. Ingling

SEC. 21 T. 25S R. 14W  
 LOD. NW SW

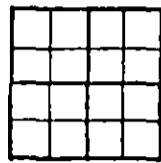
FARM English NO. 1

TOTAL DEPTH 4,255'  
 COMM. June 3, 1976

COMP. June 14, 1976

COUNTY Stafford

SHOT OR TREATED  
 CONTRACTOR H-30, Inc.  
 ISSUED June 17, 1976



CASINO

20	10	
15	8-5/8"	284' cemented w/250 sxs cement ELEVATION 1,991' K.B.
12	6	
13	5	

PRODUCTION

FIGURES INDICATE BOTTOM OF FORMATIONS

Sand, Clay and Shale	284'
Red Bed and Shale	890'
Anhydrite	900'
Shale	1,965'
Shale and Lime	2,140'
Lime and Shale	2,478'
Shale and Lime	2,600'
Lime and Shale	2,870'
Shale and Lime	2,990'
Lime and Shale	3,208'
Shale and Lime	3,258'
Lime and Shale	3,472'
Shale and Lime	3,563'
Lime	4,255'
Rotary Total Depth	4,255'

I hereby certify the above and foregoing  
 to be a true and correct log of the above  
 described well as shown by the drilling  
 reports.


H-30, INC.

*Dean Britting*  
 Dean Britting

State of Kansas }  
 County of Sedgwick } ss:

Subscribed and Sworn to before me a Notary  
 Public in and for said county and state  
 this 17th. day of June, 1976.

*Elsie Willison*  
 Elsie Willison - Notary Public



My Commission Expires:  
 June 30, 1978

RECEIVED  
 STATE OF KANSAS

JUL 20 1977

COMMISSION EXPIRES  
 JUNE 30 1978