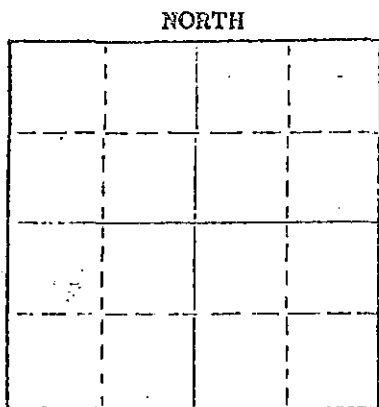


STATE OF KANSAS  
STATE CORPORATION COMMISSION  
CONSERVATION DIVISION  
P. O. BOX 17027  
WICHITA, KANSAS 67217

FORM CP-4

WELL PLUGGING RECORD

Stafford County, Sec. 22 Twp. 25S Rge. 14W (E) (W)  
Location as "NE/CNW/SE/SW" or footage from lines SE SE NE  
Lease Owner Dyco Petroleum Corp.  
Lease Name Smith Well No. 1  
Office Address 1700 Philtower Bldg., Tulsa, Oklahoma 74103  
Character of Well (completed as Oil, Gas or Dry Hole) D & A  
Date well completed March 3 19 75  
Application for plugging filed March 3 19 75  
Application for plugging approved March 3 19 75  
Plugging commenced March 3 19 75  
Plugging completed March 3 19 75  
Reason for abandonment of well or producing formation D & A



Locate well correctly on above Section Plat

If a producing well is abandoned, date of last production 19  
Was permission obtained from the Conservation Division or its agents before plugging was commenced? Yes

Name of Conservation Agent who supervised plugging of this well Mr. G.R. Biberstein  
Producing formation Depth to top Bottom Total Depth of Well 4380'  
Show depth and thickness of all water, oil and gas formations.

OIL, GAS OR WATER RECORDS

CASING RECORD

FORMATION	CONTENT	FROM	TO	SIZE	PUT IN	FULLED OUT
				8-5/8"	428'	-0-

Describe in detail the manner in which the well was plugged, indicating where the mud fluid was placed and the method or methods used in introducing it into the hole. If cement or other plugs were used, state the character of same and depth placed, from feet to feet for each plug set.

Filled hole w/mud up to 400'  
Cemented with 35 sx. 60-40 cmt, 3% gel &  
set plug @ 40' w/15 sx. cmt.; 2 sx. cmt.  
in rathole



(If additional description is necessary, use BACK of this sheet)  
Name of Plugging Contractor Red Tiger Drilling Co.  
Address 1720 Wichita Plaza, Wichita, KS 67202

STATE OF Kansas COUNTY OF Sedgwick  
Linda H. Dickens (employee of owner) or (owner or operator) of the above-described well, being first duly sworn on oath, says: That I have knowledge of the facts, statements, and matters herein contained and the log of the above-described well as filed and that the same are true and correct. So help me God.

(Signature) Linda H. Dickens  
1720 Wichita Plaza, Wichita, KS 67202  
(Address)

SUBSCRIBED AND SWORN TO before me this 6th day of March, 19 75

My commission expires December 28, 1977  
D. Ann Drennan Notary Public.



5-20-75

DRILLERS LOG

No. 1 Smith

CASING RECORD:

8-5/8" @ 428'  
w/350 sx. cnt.

COMPANY:

Dyco Petroleum Corp.

DESCRIPTION:

SE SE NE  
22-25S-14W  
Stafford County,  
Kansas

CONTRACTOR:

Red Tiger Drilling Co.

COMMENCED:

2-19-75

COMPLETED:

3-03-75

TOTAL DEPTH: 4380'

ELEVATION:

<u>FORMATION</u>	<u>FROM</u>	<u>TO</u>	<u>REMARKS</u>
Sod & Sand	0	204	
Shale	204	250	
Shale & Shells	250	430	
Shale	430	522	
Redbed & Shale	522	865	
Anhydrite	865	876	
Shale & Shells	876	1700	
Shale	1700	1800	
Lime w/Shale	1800	2273	
Lime	2273	2395	
Shale & Lime	2395	2641	
Lime	2641	4123	
Lime & Chert	4123	4186	
Chert, Lime w/Shale	4186	4225	
Lime & Chert	4225	4380	

I certify that this is a true and correct copy of the above log to the best of my knowledge.

RED TIGER DRILLING COMPANY

Linda N. Dickens  
Linda N. Dickens

Subscribed and sworn to before me this 6th day of March, 1975.

D. Ann Drennan  
Notary Public

My Commission Expires:

December 28, 1977

