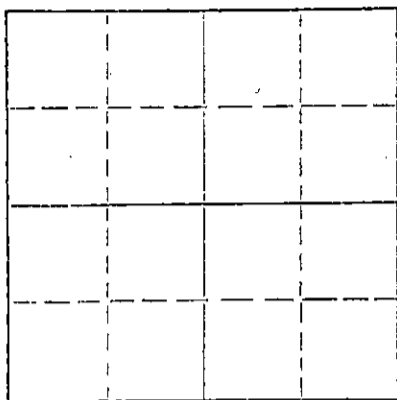


WELL PLUGGING RECORD

Give All Information Completely
Make Required Affidavit
Mail or Deliver Report to:
Conservation Division
State Corporation Commission
212 No. Market
Wichita, Kansas

NORTH



Locate well correctly on above
Section Plat

Pratt County. Sec. 12 Twp. 29S Rge. (E) 14 (W)
Location as "NE/CNW/SW" or footage from lines 1840' N of South Line
Lease Owner Brandt & Clark & 550' East of West Line SE 1/4
Lease Name Shriver Well No. 1
Office Address 505 First National Building Wichita, Kansas
Character of Well (completed as Oil, Gas or Dry Hole) dry hole
Date well completed March 4 19 70
Application for plugging filed March 4 19 70
Application for plugging approved March 4 19 70
Plugging commenced March 4 19 70
Plugging completed March 4 19 70
Reason for abandonment of well or producing formation dry hole

If a producing well is abandoned, date of last production 19____
Was permission obtained from the Conservation Division or its agents before plugging was commenced? yes

Name of Conservation Agent who supervised plugging of this well R. S. Biberstein
Producing formation _____ Depth to top _____ Bottom _____ Total Depth of Well 4590 Feet
Show depth and thickness of all water, oil and gas formations.

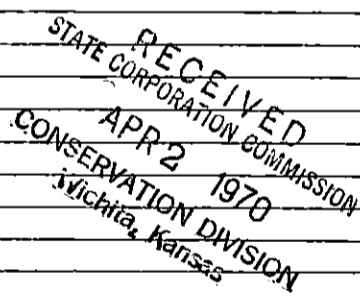
OIL, GAS OR WATER RECORDS

CASING RECORD

FORMATION	CONTENT	FROM	TO	SIZE	PUT IN	PULLED OUT
				8 5/8"	807'	None

Describe in detail the manner in which the well was plugged, indicating where the mud fluid was placed and the method or methods used in introducing it into the hole. If cement or other plugs were used, state the character of same and depth placed, from _____ feet to _____ feet for each plug set.

Mud to 300' 1/2 Hulls Plug 25 sks Common; Mud to 40'
1/2 sk. Hulls; Plug 10 sks Common; 2 sks in Rat Hole



(If additional description is necessary, use BACK of this sheet)

Name of Plugging Contractor Leben Drilling, Inc.
Address P.O. Box 486 Great Bend, Kansas 67530

STATE OF Kansas, COUNTY OF Barton, ss.
James R. Rodgers (employee of owner) or (owner or operator) of the above-described well, being first duly sworn on oath, says: That I have knowledge of the facts, statements, and matters herein contained and the log of the above-described well as filed and that the same are true and correct. So help me God.

(Signature) James R. Rodgers
P.O. Box 486 Great Bend, Kansas (Address)

Sworn to before me this 1st day of April, 19 70

Helen L. Lindenmuth
Notary Public.


November 13, 1973



WELL LOG

Company Brandt & Clark
 Contractor Leben Drilling, Inc.
 Farm Shriver #1
 Total Depth 4590'
 Commenced 2-20-70
 Completed 3-4-70

Sec. 12 T. 29S R. 14W
 Loc. 1840' N of South Line
 & 550' East of West Line SE $\frac{1}{4}$
 County Pratt
 Casing 8 5/8" 20# New Casing set @ 807'
 w/250 sxs. 50/50 Poz. 2% C.C. 4% Gel
 Production D & A 200 sxs Com. 2% CC




Figures Indicate Bottom of Formations

135	Clay, Sand, Shale
250	Sand
705	Red Bed
830	Anhydrite
1780	Shale & Lime
2105	Lime w/Shale, Stks.
2245	Lime & Shale
2455	Lime
2575	Lime & Shale
2835	Chalky Lime & Shale
3195	Shale & Lime
3545	Lime
3685	Lime & Shale
3750	Lime
3990	Lime & Shale
4439	Lime
4590	Lime Chert
<u>4590</u>	<u>RTD</u> D & A

RECEIVED
 STATE CORPORATION COMMISSION
 APR 2 1970
 CONSERVATION DIVISION
 Wichita, Kansas

State of Kansas }
 County of Barton } SS

I, James R. Rodgers of Leben Drilling, Inc., upon oath state that the above and foregoing is a true and correct copy of the log of the Shriver #1 Well.



James R. Rodgers

Subscribed and sworn to before me this 1st day of April, 1970

My Commission Expires:
 November 13, 1973

Helen L. Lindemuth