

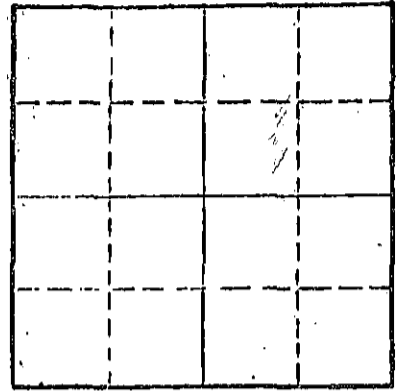
STATE OF KANSAS
STATE CORPORATION COMMISSION

Form CP-4

Give All Information Completely
Make Required Affidavit
Mail or Deliver Report to:
Conservation Division
State Corporation Commission

WELL PLUGGING RECORD

P. O. Box 17027
Wichita, Kansas 67217
NORTH



Locate well correctly on above
Section Plot

Pratt County, Sec. 10 Twp. 29 Rge. 14 (E) W (W)
Location as "NE/CNW'SW" or footage from lines SW SW NE
Lease Owner Dean Allison Oil Co.
Lease Name Morrell #1 Well No.
Office Address Wichita, Kansas 67202
Character of Well (completed as Oil, Gas or Dry Hole)
Date well completed 19
Application for plugging filed 19
Application for plugging approved 19
Plugging commenced 4/7/74 19
Plugging completed 4/19/74 19
Reason for abandonment of well or producing formation depleted
If a producing well is abandoned, date of last production 19
Was permission obtained from the Conservation Division or its agents before plugging was commenced? yes

Name of Conservation Agent who supervised plugging of this well Biberstein
Producing formation Depth to top Bottom Total Depth of Well Feet
Show depth and thickness of all water, oil and gas formations.

OIL, GAS OR WATER RECORDS CASING RECORD

FORMATION	CONTENT	FROM	TO	SIZE	PUT IN	PULLED OUT
				8-5/8	300	none
				4 1/2"	4696	2111'

Describe in detail the manner in which the well was plugged, indicating where the mud fluid was placed and the method or methods used in introducing it into the hole. If cement or other plugs were used, state the character of same and depth placed, from feet to feet for each plug set.

Plugged off bottom, dumped sand to 4000' and mixed and dumped 4 sacks cement. Allied mixed and dumped down 8-5/8" surface casing, 2 sacks hulls, 10 sacks gel and 100 sacks cement.

PLUGGING COMPLETE.

RECEIVED
STATE CORPORATION COMMISSION
MAY 30 1974
CONSERVATION DIVISION
Wichita, Kansas

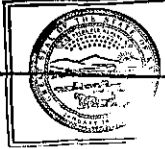
Name of Plugging Contractor KELLO CASING PULLING
Address CHASE, KANSAS

STATE OF KANSAS COUNTY OF RICE
P. DARRELL KELLO (employee of owner) or (owner or operator) of the above-described well, being first duly sworn on oath, says: That I have knowledge of the facts, statements, and matters herein contained and the log of the above-described well as filed and that the same are true and correct. So help me God.

(Signature) P. Darrell Kello
CHASE, KANSAS
(Address)

SUBSCRIBED AND SWORN to before me this 17th day of May 1974

MARGARET MELCHER
NOTARY PUBLIC
Rice County, Kansas
My Commission Expires Feb. 15, 1975



Margaret Melcher
Notary Public.

WELL LOG BUREAU—KANSAS GEOLOGICAL SOCIETY
508 East Murdock, Wichita, Kansas

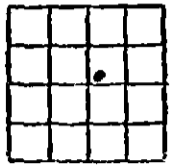
COPY

Company- AURORA GASOLINE CO. ET AL
Farm- Morrell No. 1

SEC. 10 T. 29 R. 14W
SW SW NE

Total Depth. 4698'
Comm. 6-21-57 Comp. 7-21-57
Shot or Treated.
Contractor. Graybol Oil Corp. (Rig #3.)
Issued. 11-30-57

County Pratt
KANSAS



CASING:
8 5/8" 300' w/225 sx cem.
5 1/2" 4696' w/150 sx cem.

Elevation. 2010' DF

Production. 32 BOPD

Figures indicate Bottom of Formations.

surface	314
red bed-shale	1042
shale-sand	1350
shale-red bed	1490
shale	1983
shale-lime	2160
lime	2475
lime-shale	2700
lime	2845
shale-lime	3414
shale	3505
lime-shale	3872
lime	4698
Total Depth	

TOPS:

Heebner shale	3818
Toronto Lime	3836
Douglas	3873
Brown lime	3994
Lansing	4009
Marmaton chert	4440
Viola	4505
Simpson shale	4580
Simdson sand	4587
Arbuckle	4659

TOPS: Scout

Douglas sand	3953
B/Kansas City	4384
Conglomerate	4475

DST #1--4425-4460, open 1 1/2 hrs.
Gas to surface in 28 mins. Rec.
465' clean oil, 180' muddy oil
and 45' JOCM. FP 96#-288#. SIP 1375# in
30 min.

DST #2--4570-4599, Open 1 hr.
Rec. 40' drilling mud. SIP 96#
in 30 min.

DST #3--4613-4630, Open 2 hrs.
Rec. 70' sulphur wtr. SIP #
in 30 min.

*Dartell, we would appreciate
it if you would get this
casing on top of the ground
soon.*

[Signature]

RECEIVED
STATE CORPORATION COMMISSION
MAR 22 1974
CONSERVATION DIVISION
Wichita, Kansas

*This well was washed
by Dean Allison Oil Co.
4 1/2" cemented at 3675.
According to the electric log
top of cement is at 2268*