

15181-21376-80-87

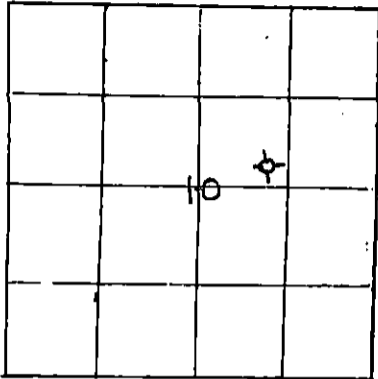
STATE OF KANSAS  
STATE CORPORATION COMMISSION  
200 Colorado Derby Bldg  
Wichita, Kansas 67202

Form CP-4  
Rev. 12-15-80

WELL PLUGGING RECORD

Give All Information Completely  
Make Required Affidavit

COUNTY Pratt SEC. 10 TWP. 29S RGE. 14 XE/W  
Location as in quarters or footage from lines:  
1200' FWL & 330' FSL NE/4



Lease Owner Vincent Oil Corp.  
Lease Name Bryan Well No. 1  
Office Address 125 N. Market - Suite 1110, Wichita, Ks. 67202  
Character of Well (Completed as Oil, Gas or Dry Hole): Dry Hole  
Date Well Completed 12-19-83  
Application for plugging filed 12-19-83  
Plugging commenced 12-19-83  
Plugging completed 12-19-83  
Reason for abandonment of well or producing formation \_\_\_\_\_

Locate Well  
correctly on above  
Section Platt.

Was permission obtained from the Conservation Division or it's  
Agent's before plugging was commenced? Yes

Name of Conservation Agent who supervised plugging of this well Warren Kirkpatrick  
Producing formation \_\_\_\_\_ Depth to top \_\_\_\_\_ bottom T.D. 4710'

Show depth and thickness of all water, oil and gas formations.

OIL, GAS OR WATER RECORDS Casing Record

Formation	Content	From	To	Size	Put in	Pulled Out
				8 5/8"	433'	None

Describe in detail the manner in which the well was plugged, indicating where the mud fluid was placed and the method or methods used in introducing it into the hold. If cement or other plugs were used, state the character of same and depth placed, from \_\_\_\_\_ feet to \_\_\_\_\_ feet for each plug set.

- Spotted 50 sx cement @ 4685' thru drill pipe.
- Spotted 50 sx cement @ 870' thru drill pipe.
- Spotted 50 sx cement @ 482' thru drill pipe.
- Spotted 10 sx cement @ 40' thru drill pipe.
- Spotted 15 sx cement in rathole.
- Spotted 5 sx cement in water well.

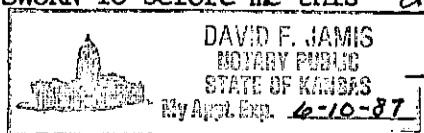
(If additional description is necessary, use BACK of this sheet)

Name of Plugging Contractor White & Ellis Drilling, Inc.  
401 E. Douglas, Suite 500, Wichita, Ks. 67202

STATE OF Kansas COUNTY OF Sedgwick, ss.  
Ernest Sifford (employee of owner) or (owner or operator) of the above-described well, being first duly sworn on oath, says: That I have knowledge of the facts, statements, and matters herein contained and the log of the above-described well as filed and that the same are true and correct. So help me God.

(Signature) *Ernest Sifford*  
401 E. Douglas #500 Wichita  
(Address) Kansas 67202

SUBSCRIBED AND SWORN TO before me this 29<sup>th</sup> day of Dec., 19 83



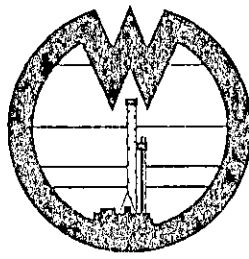
*David F. Jamis*  
Notary Public.

My Commission expires:

RECEIVED  
STATE CORPORATION COMMISSION

DEC 30 1983

CONSERVATION DIVISION  
Wichita, Kansas



WHITE

ANDELLIS DRILLING, Inc.

DRILLERS LOG

OPERATOR: Vincent Oil Corp., 125 N. Market - Suite 1110, Wichita, Kansas 67202

CONTRACTOR: White & Ellis Drilling, Inc., 401 E. Douglas, Suite 500,  
Wichita, Ks. 67202

Lease Name Bryan Well No. 1

Sec. 10 T. 29S R. 14W Spot 1200' FWL & 330' FSL NE/4

County Pratt State Kansas Elevation

Casing Record:

Surface: 8 5/8" @ 433' with 225 sx. 3% CC

Production:  @  with  sx.

Type Well: D & A Total Depth 4710' T.D.

Drilling Commenced 12-8-83 Drilling Completed

Formation	From	To	Tops
Cellar	0	7	
Lime, Shale	7	3465	
Shale, Lime	3465	3659	
Lime, Shale	3659	4645	
Lime	4645	4710	

RECEIVED  
STATE CORPORATION COMMISSION

DEC 30 1983

CONSERVATION DIVISION  
Wichita, Kansas