

STATE OF KANSAS  
STATE CORPORATION COMMISSION

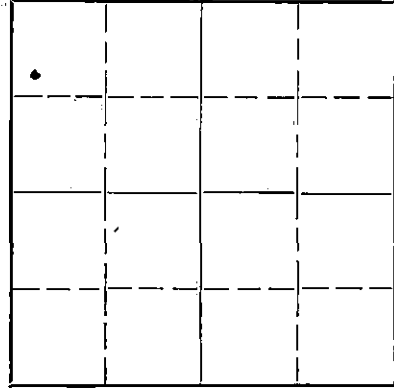
WELL PLUGGING RECORD

OR  
FORMATION PLUGGING RECORD

Give All Information Completely  
Make Required Affidavit  
Mail or Deliver Report to:  
Conservation Division  
State Corporation Commission  
800 Bitting Building  
Wichita, Kansas

Strike out upper line  
when reporting plug-  
ging off formations.

NORTH



Locate well correctly on above  
Section Plat

Pratt County, Sec. 25 Twp. 29 Rge. 14 (E) (W)  
Location as "NE1/4NW1/4SW1/4" or footage from lines SE Cor. NE1/4 NE1/4  
Lease Owner Union Oil Refining Co.  
Lease Name Allen Well No. 1  
Office Address El Dorado, Arkansas  
Character of Well (completed as Oil, Gas or Dry Hole) Dry Hole  
Date well completed June 14, 19 44  
Application for plugging filed June 15, 19 44  
Application for plugging approved June 15, 19 44  
Plugging commenced June 15, 19 44  
Plugging completed June 15, 19 44  
Reason for abandonment of well or producing formation Dry Hole

If a producing well is abandoned, date of last production.....19.....  
Was permission obtained from the Conservation Division or its agents before plugging was com-  
menced? Yes

Name of Conservation Agent who supervised plugging of this well Eldon Petty  
Producing formation..... Depth to top..... Bottom..... Total Depth of Well 478.5 Feet  
Show depth and thickness of all water, oil and gas formations.


OIL, GAS OR WATER RECORDS

CASING RECORD

Formation	Content	From	To	Size	Put In	Pulled Out
				8 3/8"	500'	

Describe in detail the manner in which the well was plugged, indicating where the mud fluid was placed and the method or methods used in introducing it into the hold. If cement or other plugs were used, state the character of same and depth placed, from..... feet to..... feet for each plug set.

Heavy mud pumped in hole up to 500'. Bridging Plug set at 450' - 15 sacks Cement used. Bridging Plug set at 30' using 10 sacks Cement.



(If additional description is necessary, use BACK of this sheet)

Correspondence regarding this well should be addressed to Union Oil Refining Co.  
Address El Dorado, Arkansas.


STATE OF....., COUNTY OF....., ss.  
..... (employee of owner) or (owner or operator) of the above-described well,

being first duly sworn on oath, says: That I have knowledge of the facts, statements, and matters herein contained and the log of the above-described well as filed and that the same are true and correct. So help me God.

(Signature) Union Hayis

SUBSCRIBED AND SWORN to before me this 23 day of June

My commission expires Nov 4, 1947



Lion Oil Refining Company  
El Dorado, Arkansas

Allen Well No. 1

SE Corner of the NE/4, NE/4  
Sec. 25-29S-14W  
Pratt County, Kansas

Contractor: R. W. Mine Drilling Company  
Commenced: May 20, 1944

Completed: June 16, 1944

	LOG	
Clay	0-30	
Sand & Gravel	30-230	
Red Rock	230-255	
Shale	255-505	8 5/8" Casing cemented @ 500'
Shale & Shells	505-705	
Shale	705-1745	
Shale & Shells	1745-1940	
Lime & Shale	1940-2060	
Lime	2060-2462	
Lime & Shale	2462-3115	
Lime	3115-3168	
Lime & Shale	3168-3183	
Lime	3183-3270	
Shale & Lime	3270-3305	
Lime	3305-3513	
Shale	3513-3523	
Lime	3523-3699	
Lime & Shale	3699-3750	
Lime	3750-3944	
Sand & Shale	3944-3974	
Lime & Shale	3974-4013	
Lime	4013-4485	
Lime & Shale	4485-4557	
Lime & Chert	4557-4588	
Lime & Shale	4588-4615	
Chert & Lime	4615-4650	
Chert	4650-4653	
Chert & Shale	4653-4690	
Shale & Sand	4690-4696	
Shale & Lime	4696-4763	
Lime & Chert	4763-4785	
		Total Depth 4785'

PLUGGING

FILE NO. 25 29S-14W  
BOOK PAGE 120 LINE 40

State of Kansas ) ss.  
County of Barton)

I, Clyde W. Goddard, do hereby certify that the above is a true and complete log of the Allen Well No. 1, located in the SE Corner of the NE/4 of the NE/4 of Section 25, Township 29S, Range 14 West Pratt County, Kansas

Clyde W. Goddard

Sworn to and subscribed before me this 21st day of June, 1944

Marian L. Raymond

My commission expires March 27, 1948.

