

STATE OF KANSAS
STATE CORPORATION COMMISSION
200 Colorado Derby Bldg.
Wichita, Kansas 67202

Form CP-4
Rev. 12-15-80

RECEIVED

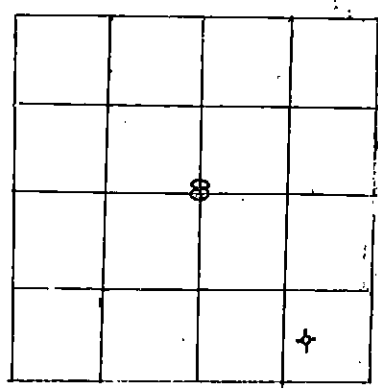
WELL PLUGGING RECORD

JAN 29 1982 1-29-82

Give All Information Completely
Make Required Affidavit

CONSERVATION DIVISION

COUNTY Stafford SEC. Wichita, Kan. TWP. 25S RGE. 14 E/W
Location as in quarters or footage from lines:
C W/2 SE SE



Locate Well
correctly on above
Section Platt.

Lease Owner Texas Energies, Inc.
Lease Name Waters Well No. 1-8
Office Address Box 947 Pratt, KS 67124
Character of Well (Completed as Oil, Gas or Dry Hole): Dry Hole
Date Well Completed 1-15-82
Application for plugging filed 1-28-82
Plugging commenced 1-15-82
Plugging completed 1-15-82
Reason for abandonment of well or producing formation
Dry hole

Was permission obtained from the Conservation Division or it's
Agent's before plugging was commenced? Yes

Name of Conservation Agent who supervised plugging of this well J. H. Metz

Producing formation _____ Depth to top _____ bottom _____ T.D. 4469'

Show depth and thickness of all water, oil and gas formations.

OIL, GAS OR WATER RECORDS Casing Record

Formation	Content	From	To	Size	Put in	Pulled Out
None				8 5/8	304	None

Describe in detail the manner in which the well was plugged, indicating where the mud
fluid was placed and the method or methods used in introducing it into the hold. If cement
or other plugs were used, state the character of same and depth placed, from _____ feet
to _____ feet for each plug set.

Plugged well with 125 sxs 50-50 poz mix 2% Gel 3% CC as follows:
Cement plug @ 550' with 60 sxs
Cement plug @ 240' with 40 sxs
solid bridge @ 40' with 10 sxs
rathole - 10 sxs
mousehole - 5 sxs

(If additional description is necessary, use BACK of this sheet)


Name of Plugging Contractor Texplor Drilling

STATE OF Kansas COUNTY OF Pratt, ss.
E. H. Bittner (employee of owner) or (owner or operator) of the
above-described well, being first duly sworn on oath, says: That I have knowledge of the
facts, statements, and matters herein contained and the log of the above-described well as
filed and that the same are true and correct. So help me God.


(Signature) E. H. Bittner
Box 947 Pratt, KS 67124
(Address)

SUBSCRIBED AND SWORN TO before me this 28th day of January, 19 82

My Commission expires: April 23, 1983



Butts
Notary Public.



TEXAS ENERGIES, INC.

DRILLERS' WELL LOG

RECEIVED
STATE CORPORATION COMMISSION

JAN 20 1982

CONSERVATION DIVISION
Wichita Kansas

Waters 1-8
C W/2 SE SE, Sec. 8-25s-14w
Stafford County, Kansas

Commenced: 01-03-82

Completed: 01-15-82

OPERATOR: Texas Energies, Inc.

DEPTH		FORMATION	REMARKS
FROM	TO		
0	304	Sand & Shale	Spudded 01-03-82
304	1660	Shale-Lime	Ran 8 jts. 8 5/8" 23# X-42 8 rd
1660	2400	Lime-Shale	new casing with 75 sxs Howco Lite
2400	2960	Lime-Shale	3% CC and 75 sxs Common 3% CC 2%
2960	3553	Lime-Shale	Gel set at 304'. Tally of 309.46,
3553	3895	Lime-Shale	T.D. 314. Job complete at 5:40 p.m.
3895	3992	Lime-Shale	12-23-81.
3992	4155	Lime-Shale	
4155	4174	Lime-Shale	Total depth of well 4469'.
4174	4291	Lime-Shale	Plugged well with 125 sxs 50-50 poz
4291	4469	Arbuckle	mix 2% Gel 3% CC: plug at 550' with
			60 sxs; plug at 240' with 40 sxs;
			solid bridge at 40' with 10 sxs;
			rathole - plug with pipe with 10 sxs;
			mousehole with 5 sxs. Job complete
			at 2:30 p.m. 01-15-82.

STATE OF KANSAS)
) ss.
COUNTY OF PRATT)


I, the undersigned, being duly sworn on oath, state that the above Driller's Log is true and correct to the best of my knowledge and belief and according to the records of this office.

TEXAS ENERGIES XPLORATION CO., INC.

BY: L. R. Belding
L. R. Belding, Vice-President

My Commission Expires:

April 23, 1983.



Darlene Butts
Notary Public