

STATE OF KANSAS
STATE CORPORATION COMMISSION

Form CP-4

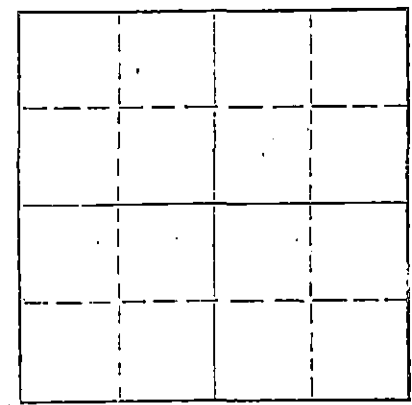
Give All Information Completely
Make Required Affidavit
Mail or Deliver Report to:
Conservation Division
State Corporation Commission
212 No. Market
Wichita, Kansas 67202

WELL PLUGGING RECORD

Edwards County, Sec. 26 Twp. 25S Rge. 16 (E) (W) X
Location as "NE/CNW/SW" or footage from lines N $\frac{1}{2}$ NW SW

Lease Owner Leben Drilling, Inc.
Lease Name Russell Well No. 5
Office Address P. O. Box 486 Great Bend, Kansas
Character of Well (completed as Oil, Gas or Dry Hole) _____
Date well completed _____ 19____
Application for plugging filed 10-20-70 19____
Application for plugging approved 10-21-70 19____
Plugging commenced 10-27-70 19____
Plugging completed 11-25-70 19____
Reason for abandonment of well or producing formation _____

If a producing well is abandoned, date of last production _____ 19____
Was permission obtained from the Conservation Division or its agents before plugging was commenced? Yes



Name of Conservation Agent who supervised plugging of this well G. R. Biberstein
Producing formation _____ Depth to top _____ Bottom _____ Total Depth of Well 4460 Feet
Show depth and thickness of all water, oil and gas formations.

OIL, GAS OR WATER RECORDS CASING RECORD


FORMATION	CONTENT	FROM	TO	SIZE	PUT IN	PULLED OUT
	RECEIVED			8 5/8	400	None
	STATE CORPORATION COMMISSION			5 1/2	4450	3415', 25
	DEC 3 - 1970					
	CONSERVATION DIVISION					
	Wichita, Kansas					

Describe in detail the manner in which the well was plugged, indicating where the mud fluid was placed and the method or methods used in introducing it into the hole. If cement or other plugs were used, state the character of same and depth placed, from _____ feet to _____ feet for each plug set.

Pushed plug to 4300'. Dumped 20 gallons of sand and 5 sacks of cement. Loaded hole and shot casing at 3612'. Worked 20" tension at 2500 psi. Worked casing to 28 1/2" tension at 2500 psi. Shot casing at 3400' and worked loose. Laid down 10 1/2 joints. Allied squeezed well with 3 sacks of hulls, 15 sacks of gel and 100 sacks of cement.

(If additional description is necessary, use BACK of this sheet)
Name of Plugging Contractor Forbes Casing Pulling Company, Inc.
Address P. O. Box 221 Great Bend, Kansas 67530

STATE OF Kansas, COUNTY OF Barton, ss.
James W. Rockhold (employee of owner) or (owner or operator) of the above-described well, being first duly sworn to, says: That I have knowledge of the facts, statements, and matters herein contained and the log of the above-described well as filed and that the same are true and correct. So help me God.



(Signature) James W. Rockhold
P. O. Box 221 Great Bend, Kansas
(Address)

SUBSCRIBED AND SWORN to before me this 30 day of November, 19 70

My commission expires May 27, 1973 Glenn Z. Lisk Notary Public.

WELL LOG BUREAU—KANSAS GEOLOGICAL SOCIETY
508 East Murdock, Wichita, Kansas

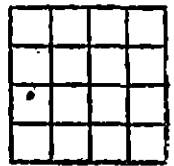
COPY

Company- R. T. LERPER
Farm- Russell No. 5

SEC. 26 T. 25 R. 16W
CN/2 NW SW

Total Depth. 4460'
Comm. 1-15-59 Comp. 1-25-59
Shot or Treated.
Contractor. L. C. Smitherman
Issued. 6-10-61

County Edwards
KANSAS



CASINO:
8" 400'
5" 4460'

Elevation. 2063' RB

Production. 158 BOPD

Figures Indicate Bottom of Formations.

COMPLETE DRILLERS LOG NOT AVAILABLE:

TOPS: SCOUT	
Heebner	3736
Toronto	3753
Douglas	3772
Brown Lime	3880
Kansas City	3892
Base Kansas City	4148
Fort Scott	4327
Cherokee Sand	4338
Base Sand	4348
Conglomerate	4367
Kinderhook Sand	4400
Kinderhook Shale	4430
Viola	4458
Total Depth	4460

RECEIVED
STATE CORPORATION COMMISSION
OCT 21 1970
CONSERVATION DIVISION
Wichita, Kansas

OCT 20 1970