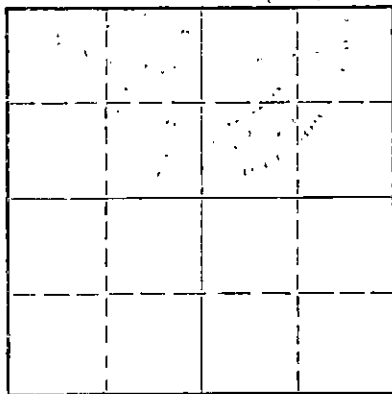


Give All Information Completely
Make Required Affidavit
Mail or Deliver Report to:
Conservation Division
State Corporation Commission
212 No. Market
Wichita, Kansas

WELL PLUGGING RECORD

NORTH



Locate well correctly on above
Section Plat

Edwards County, Sec. 26 Twp. 25 Rge. 16 (E) (W)
Location as "NE/CNW/SW" or footage from lines. SW NW SE
Lease Owner Leben Drilling, Inc.
Lease Name Wilson Well No. 2
Office Address P. O. Box 486 Great Bend, Kansas
Character of Well (completed as Oil, Gas or Dry Hole) _____
Date well completed _____ 19____
Application for plugging filed 10-29-70 19____
Application for plugging approved 10-30-70 19____
Plugging commenced 11-6-70 19____
Plugging completed 11-25-70 19____
Reason for abandonment of well or producing formation _____

If a producing well is abandoned, date of last production _____ 19____
Was permission obtained from the Conservation Division or its agents before plugging was commenced? Yes

Name of Conservation Agent who supervised plugging of this well G. R. Biberstein
Producing formation _____ Depth to top _____ Bottom _____ Total Depth of Well 4385 Feet
Show depth and thickness of all water, oil and gas formations.

OIL, GAS OR WATER RECORDS

CASING RECORD

FORMATION	CONTENT	FROM	TO	SIZE	PUT IN	PULLED OUT
				8 5/8	400	None
				5 1/2	4385	3519'.77

Describe in detail the manner in which the well was plugged, indicating where the mud fluid was placed and the method or methods used in introducing it into the hole. If cement or other plugs were used, state the character of same and depth placed, from _____ feet to _____ feet for each plug set.

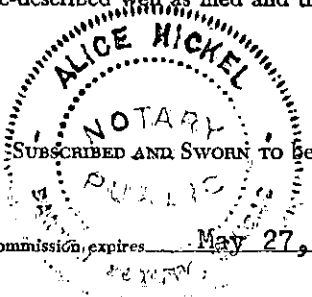
Pushed plug to 4300' with bailer.
Dumped 30 gallons of sand and 5 sacks of cement. Loaded hole and shot casing at 4025'. Shot casing at 3825', 3726' and 3627'. Shot and worked casing at 3499', laid down 106 joints.
Allied squeezed well with 3 sacks of hulls, 15 sacks of gel and 100 sacks of cement.

RECEIVED
STATE CORPORATION COMMISSION
DEC 3 1970
CONSERVATION DIVISION
Wichita, Kansas

(If additional description is necessary, use BACK of this sheet)
Name of Plugging Contractor Forbes Casing Pulling Company, Inc.
Address P. O. Box 221 Great Bend, Kansas

STATE OF Kansas COUNTY OF Barton, ss.
James W. Rockhold (employee of owner) or (owner or operator) of the above-described well, being first duly sworn on oath, says: That I have knowledge of the facts, statements, and matters herein contained and the log of the above-described well as filed and that the same are true and correct. So help me God.

(Signature) James W. Rockhold
P. O. Box 221 Great Bend, Kansas
(Address)



Subscribed and sworn to before me this 30 day of November, 19 70
Alice Mickel
Notary Public.

My commission expires May 27, 1973

WELL LOG BUREAU—KANSAS GEOLOGICAL SOCIETY
508 East Murdock, Wichita, Kansas

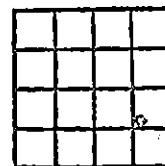
COPY

Company. L. C. SMITHERMAN, OIL PRODUCER
Farm. Wilson No. 2

SEC. 26 T. 25 R.16W
SW NE SE

Total Depth. 4394'
Comm. 9-16-57 Comp. 9-28-57
Shot or Treated.
Contractor. L. C. Smitherman Drilling Company
Issued. 3-15-58

County Edwards
KANSAS



Elevation. 2057' DF

Production. 253 BOPD

CASING:

8 5/8" 400' cem w/150 sx
5 1/2" 4394' cem w/100 sx

Figures indicate Bottom of Formations.

soil	400
red bed & shale	1348
shale	1472
shale & lime streaks	1877
shale	2034
shale & lime	2096
lime-Ft. Riley	2184
lime w/shale	2276
lime	2350
shale & lime	2530
lime w/shale	2665
lime & shale	3380
lime	3460
lime-Topeka	3500
lime & shale	3630
lime & shale streaks	3816
shale & lime	3909
lime	4155
lime & shale	4253
lime	4325
lime & shale	4380
shale & sand Chert	4394
Total Depth	

TOPS: SCOUT	
Heebner	3725
Toronto	3745
Brown Lime	3870
Lansing	3895
Cherokee	4383

RECEIVED
STATE CORPORATION COMMISSION
NOV 2 1970
CONSERVATION DIVISION
Wichita, Kansas