

WELL PLUGGING RECORD

Give All Information Completely
Make Required Affidavit
Mail or Deliver Report to:
Conservation Division
State Corporation Commission
211 No. Broadway
Wichita, Kansas

Edwards County. Sec. 12 Twp. 26 Rge. 18 ^N(E) ^X(W)

Location as "NE/CNW/SW" or footage from lines C SE NE

Lease Owner Raymond Oil Company, Inc.

Lease Name NEWSOM Well No. 1

Office Address 410 Fourth National Bank Building, Wichita 2, Kansas

Character of Well (completed as Oil, Gas or Dry Hole) Dry

Date well completed February 21 19 62

Application for plugging filed February 21 19 62

Application for plugging approved February 21, 1962 19

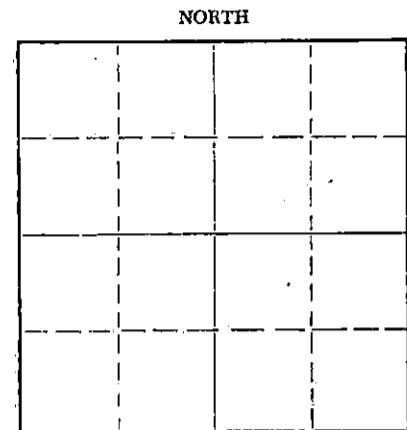
Plugging commenced February 21, 1962 19

Plugging completed February 21, 1962 19

Reason for abandonment of well or producing formation Dry

If a producing well is abandoned, date of last production 19

Was permission obtained from the Conservation Division or its agents before plugging was commenced? Yes



Locate well correctly on above Section Plat.

Name of Conservation Agent who supervised plugging of this well W. L. Lackamp, R. R. #1

Producing formation _____ Depth to top _____ Bottom _____ Total Depth of Well 4592 Feet

Show depth and thickness of all water, oil and gas formations.

OIL, GAS OR WATER RECORDS

CASING RECORD

FORMATION	CONTENT	FROM	TO	SIZE	PUT IN	PULLED OUT
				8	5/8"	


Describe in detail the manner in which the well was plugged, indicating where the mud fluid was placed and the method or methods used in introducing it into the hole. If cement or other plugs were used, state the character of same and depth placed, from _____ feet to _____ feet for each plug set.

Plugged @ 275' w/20 Sacks cement.

Mud to 35'.

Plugged w/10 sacks cement through drill pipe.

2 Sacks in rat hole.



(If additional description is necessary, use BACK of this sheet)

Name of Plugging Contractor Raymond Oil Company, Inc.

Address 410 Fourth National Bank Building, Wichita 2, Kansas

STATE OF KANSAS, COUNTY OF Sedgwick, ss. William M. Raymond

(Employee of owner) or (owner or operator) of the above-described well, being first duly sworn on oath, says: That I have knowledge of the facts, statements, and matters herein contained and the log of the above-described well as filed and that the same are true and correct. So help me God.

(Signature) *William M. Raymond*

SUBSCRIBED AND SWORN to before me this 1st day of March, 19 62

My commission expires April 18, 1963

(Address) *Frances E. Barham*
Notary Public.



Raymond Oil Company, Inc.
 No. 1 NEWSOM
 C SE NE 12-26-18W
 Edwards County, Kansas

15-647-60129-0000

ELEVATION:
 2153 GL
 2155 DF
 2158 KB

Contractor: Raymond Oil Company, Inc. - Rig #3
 Commenced: February 9, 1962
 Completed: February 21, 1962

Casing Record
 8 5/8" @326' w/275 Sx.

Figures Indicate Bottom of Formation

<u>Formation</u>	<u>Depth</u>
Sand	60
Sand & Shale	300
Shale	326
Shale and Red Bed	765
Redbed, Shale and Shells	1170
Anhydrite	1190
Shale and Shells	1320
Shale and Lime	1580
Shale	2080
Lime and Shale	2375
Lime	2490
Lime and Shale	2640
Lime, with Shale and Sand	2765
Lime	2900
Lime and Shale	3055
Shale with Lime and Sand	3270
Shale and Lime	3863
Lime	4435
Lime with Shale	4513
Conglomerate	4540
Chert	4560
Sand and Shale	4592

RECORDED
 STATE OFFICE

MAR 27 1962

CONSERVATION DIVISION
 Wichita, Kansas

TD

TOPS

Heebner	3872
Douglas	3931
Brown Lime	4004
Lansing-Kansas City	4013
Base Kansas City	4367
Marmaton	4382
Conglomerate Sand	4495
Conglomerate Chert	4511
Mississippi Chert	4541
Kinderhook Shale	4555
Kinderhook Sand	4567
Log Rotary Total Depth	4591
Driller Rotary Total Depth	4592


STATE OF KANSAS)
) SS.
 COUNTY OF SEDGWICK)

I hereby certify that the above is true and correct to the best of my knowledge.

Wm. M. Raymond
 Wm. M. Raymond, President

Subscribed and sworn to before me this 1st day of March, 1962.

Francis E. Barham
 Notary Public



My commission expires
 April 18, 1963